



**CITY OF DEL MAR  
SUSTAINABILITY COMMITTEE AGENDA  
Del Mar Town Hall  
1050 Camino del Mar, Del Mar CA 92014  
January 26, 2026, 5:00 p.m.**

*Civility Works: The Del Mar Code of Civil Discourse: Together we will promote inclusion; listen to understand; show respect; be clear and fair; and focus on the issue.*

**Public Comment:** Members of the public wishing to address the Sustainability Advisory Committee on agenda items may do so when the item they wish to speak on is announced by the Committee Chair. Members of the public wishing to speak on non-agenda items may do so during public oral communications. The Committee Chair will recognize each speaker and invite them to make their comment. Public speakers will have three minutes for their comments. Written comments the day of the meeting will be distributed to the committee prior to the meeting and must be submitted to [cityclerk@delmar.ca.us](mailto:cityclerk@delmar.ca.us) by no later than 12:00 p.m. the day of the meeting.

**Council Liaisons:** Mayor Tracy Martinez; Councilmember Terry Gaasterland

**City Staff:** Special Projects and Programs Manager Kaitlyn Elliott-Norgrove

**Members:** Chair Jennifer L. Anderson; Vice Chair Dolores Davies Jamison; Secretary Ann Feeney; Susan G. Leckband; Chelsea A. Nelson; Ex-Officio Jeanne Nilmini Silva-Send

**1) CALL TO ORDER/ROLL CALL**

**2) PUBLIC ORAL COMMUNICATIONS (Non-action items):** State law precludes the Committee from acting on any topic which is not an action item on the posted agenda. Information received under public oral communications may be placed on a future agenda or referred to staff for appropriate follow-up.

**3) CITY ANNOUNCEMENTS**

City Council liaisons and staff to provide updates on topics relevant to the Committee.

**4) APPROVAL OF MINUTES FOR OCTOBER 27, 2025, REGULAR MEETING (Attachment A)**

Committee to consider and take action to approve the minutes.

**5) COMMITTEE DISCUSSION ITEMS**

**A. Committee Members Introductions**

With the addition of two new members, members of the Committee will introduce themselves.

**B. Receive a Presentation about the Draft Safety Element and Environmental Justice Element (Attachment B)**

The Safety Element is a required component of the City's General Plan (Del Mar

Community Plan). The purpose of the Safety Element is to incorporate safety considerations into the planning process by establishing goals, policies, and implementation actions to meet State requirements. A new Environmental Justice (EJ) Element is being added to the City's General Plan (Del Mar Community Plan) as committed to in the City's certified 6<sup>th</sup> Cycle Housing Element. The proposed EJ Element identifies that the City is committed to maintaining a healthy, inclusive, and accessible community for all residents and visitors.

**C. Revisit and Take Action to Appoint a Member to the Secretary Position**

At the Committee's October meeting, Member Feeney volunteered to serve as Secretary on a temporary basis. The Committee will discuss this role and take action to fill the position for the remainder of 2026.

**D. Revisit and Take Action on Subcommittee Placements**

Review Fiscal Year (FY) 2026-2027 Subcommittees and take action on any new placements.

**E. Discuss and Approve Date for Administrative Meeting**

Committee to discuss and approve a date and time for its administrative meeting to discuss the FY 2026-2027 Work Plan.

**F. Receive an Update Regarding the Plastics Ordinance**

Staff will provide updates regarding the implementation of the recently adopted plastics ordinance.

**6) SUBCOMMITTEE REPORTS**

- A. Plastics/Zero Waste**
- B. Trees**
- C. Energy Efficiency/Solar (including Building Electrification)**
- D. Climate Action Plan Implementation**
- E. Outreach**

**7) FUTURE AGENDA ITEMS**

Discuss planned and potential future committee agenda items including:

- A. Presentation about Ocean-Friendly Restaurants from Surfrider Foundation**
- B. Presentation from Vista Farmers Market Manager**
- C. Receive an Update Regarding the Climate Action Plan Update**
- D. Receive a Presentation about Offshore Drilling**

**Future Scheduled Sustainability Advisory Committee Meeting(s):**

April 27, 2026

August 31, 2026

October 26, 2026

**8) ADJOURNMENT**

**9) CERTIFICATION**

I, Robert Silva, Administrative Assistant, for the City of Del Mar, hereby certify that a copy of this agenda was posted at City Hall on January 22, 2026, at approximately 4:30 p.m.



---

Robert Silva, Administrative Assistant

**ATTACHMENTS**

Attachment A - October 27, 2025, Regular Meeting Minutes

Attachment B – Draft Safety Element and Environmental Justice Element



**Draft**  
**CITY OF DEL MAR**  
**SUSTAINABILITY ADVISORY COMMITTEE**  
**MINUTES**  
**October 27, 2025**  
**Del Mar Town Hall**  
**1050 Camino del Mar**  
**Del Mar, CA 92014**

**1) CALL TO ORDER**

Chair Jennifer L. Anderson called the meeting to order at 5:00 p.m.

**2) ROLL CALL**

Members Present: Chair Jennifer L. Anderson; Vice Chair Dolores Davies Jamison; Ann Feeney; Ex-Officio Jeanne Nilmini Silva-Send. Members Absent: Silvia De Dea.

Council/Staff Liaisons Present: Mayor Terry Gaasterland; Deputy Mayor Tracy Martinez; Special Projects and Programs Manager Kaitlyn Elliott-Norgrove

**3) PUBLIC ORAL COMMUNICATIONS (Non-action item)**

Chair Anderson opened public oral communications and students from a local elementary school suggested that the City adopt a beach toy borrow box. Mayor Gaasterland encouraged the students to submit their comments to the City Clerk and shared that the City Council may consider the program. Chair Anderson closed public oral communications.

**4) CITY ANNOUNCEMENTS**

There were no City announcements.

**5) APPROVAL OF MINUTES FROM AUGUST 25, 2025, REGULAR MEETING**

A motion to approve the minutes for August 25, 2025, was made by Member Feeney, and was seconded by Vice Chair Davies Jamison. The motion passed unanimously by all members present.

**6) COMMITTEE DISCUSSION ITEMS**

**6.C) Presentation of Draft Plastics Ordinance**

Staff Liaison Elliott-Norgrove presented a draft ordinance prohibiting the use of expanded polystyrene and single-use non-compostable plastic disposable food service ware. The Committee recommended that language change from “single-use non-compostable plastics food service ware” to “single-use, non-compostable disposable food service ware” to make clear that this ordinance prohibits all plastic food service ware, including bioplastics. The Committee urged the City to consider a prohibition of Styrofoam coolers and the prohibition of plastic beverage bottles at City facilities and City-sponsored events.

**6.A) Selection of Committee Officers for 2026**

The Committee discussed Committee Officers for 2026. Jennifer Anderson was selected to continue as Chair and Dolores Davies Jamison was selected to continue as Vice Chair. Ann

Feeney volunteered to serve as Secretary in an interim capacity. A motion to approve the Committee Officers for 2026 was made by Member Feeney and was seconded by Vice Chair Davies Jamison. The motion passed unanimously by all members present.

**6.B) Creation or Reaffirmation of Subcommittees and Member Appointments**

The Committee discussed placements to its subcommittees, which were determined to be as follows:

- Outreach: Chair Anderson, Vice Chair Davies Jamison
- Trees: Vice Chair Davies Jamison, Secretary Feeney
- Plastics: Vacant
- Energy Efficiency/Solar: Secretary Feeney; Ex-Officio Member Silva Send
- Climate Action Plan Implementation: Secretary Feeney; Ex-Officio Member Silva Send

A motion to reaffirm subcommittees and member appointments was made by Chair Anderson and seconded by Vice Chair Davies Jamison. The motion passed unanimously by all members present.

**6.D) Planning/Preparation for November 5, 2025, Special Meeting**

The Committee discussed a November screening of a plastics documentary and decided to postpone the coordination of such an event until January or February.

**6.E) Review of Meeting Actions and Deliverables**

The Committee discussed agreed upon actions and deliverables to be completed prior to or in preparation for the next SAC meeting.

**7) SUBCOMMITTEE REPORTS**

**7.A) Plastics/Zero Waste.** None.

**7.B) Trees.** The subcommittee planned to review the Committee's tree recommendations from 2019.

**7.C) Energy Efficiency/Solar (including Building Electrification).** The subcommittee did not have a report but did inquire about the status of an inventory of gas water heaters and furnaces.

**7.D) Climate Action Plan Implementation.** There was no report, but the subcommittee inquired about the status of the Request for Proposals to update the Climate Action Plan.

**7.E) Outreach.** The Committee discussed the Outreach subcommittee's work on a documentary screening earlier in the meeting.

**ADJOURNMENT**

Chair Anderson adjourned the meeting at 6:55 p.m.

---

City of Del Mar  
Environmental Justice Element

Draft

December 2025

---

# TABLE OF CONTENTS

Section	Page
1 EXECUTIVE SUMMARY .....	1
2 INTRODUCTION .....	3
2.1 Purpose and Scope .....	3
2.2 Regulatory Context and Statutory Requirements .....	4
2.3 Relationship to Other Adopted Elements .....	4
3 CONTEXT OF ENVIRONMENTAL JUSTICE IN DEL MAR .....	6
3.1 Community Overview .....	6
3.2 City Council Legislative Policy Guidelines .....	12
3.3 Climate Emergency and the Need for Accelerated Action to Address the Climate Crisis .....	13
4 LOCAL INITIATIVES SUPPORTING CIVIC ENGAGEMENT, EQUITY, AND FAIR TREATMENT .....	15
4.1 Local Initiatives Supporting Civic Engagement .....	15
4.2 Public Participation in Planning Processes .....	16
4.3 Sustainability Advisory Committee .....	18
4.4 Policy Statements Supporting Equity and Fair Treatment .....	18
4.5 Community Resources .....	19
4.6 Goals and Policies .....	20
5 MINIMIZE POLLUTION EXPOSURE .....	21
5.1 Air-Quality .....	21
5.2 Water Quality .....	22
5.3 Energy Conservation .....	23
5.4 Waste Diversion .....	24
5.5 Climate Action Plan .....	24
5.6 Goals and Policies .....	26
6 PROMOTE SAFE AND HEALTHY HOMES .....	27
6.1 Housing Location .....	27
6.2 Housing Quality .....	29
6.3 Housing Affordability .....	29
6.4 Affirmatively Furthering Fair Housing .....	30
6.5 Housing Element .....	31
6.6 Goals and Policies .....	33
7 IMPROVE ACCESS TO PUBLIC FACILITIES, RESOURCES, AND AMENITIES .....	34
7.1 Community Facilities And Services .....	34
7.2 Public Transportation .....	36
7.3 Complete Streets Initiative .....	38
7.4 Public Parks and Scenic Trails .....	40
7.5 Healthy Food Access .....	43
7.6 Goals and Policies .....	45

## Figures

Figure 1: City of Del Mar, Plan Area

Figure 2: City of Del Mar – CalEnviroScreen 4.0

Figure 3: City of Del Mar – CalEnviroScreen Results, Impaired Water

Figure 4: City of Del Mar – CalEnviroScreen Results, Diesel Particulate Matter

Figure 5: City of Del Mar, California Healthy Places Index

Figure 6: 2016 Greenhouse Gas Inventory Distribution

Figure 7: City of Del Mar Access to Schools

Figure 8: City of Del Mar Community Facilities and Services

Figure 9: City of Del Mar Transit Stops

Figure 10: City of Del Mar Bike Routes and Rack Facilities

Figure 11: City of Del Mar Public Paths and Trails

Figure 12: City of Del Mar Healthy Food Access

Draft

---

# 1 EXECUTIVE SUMMARY

Environmental justice is defined in State law as the “fair treatment and meaningful involvement of people of all races, cultures, incomes, and national origins, with respect to the development, adoption, implementation, and enforcement of environmental laws, regulations, and policies.”<sup>1</sup> Although the City of Del Mar does not have any designated disadvantaged communities, and therefore is not mandated to adopt an Environmental Justice Element, the City recognizes the importance of environmental justice within the Del Mar community and across the region and is committed to doing its part to advance equity and protect human health.

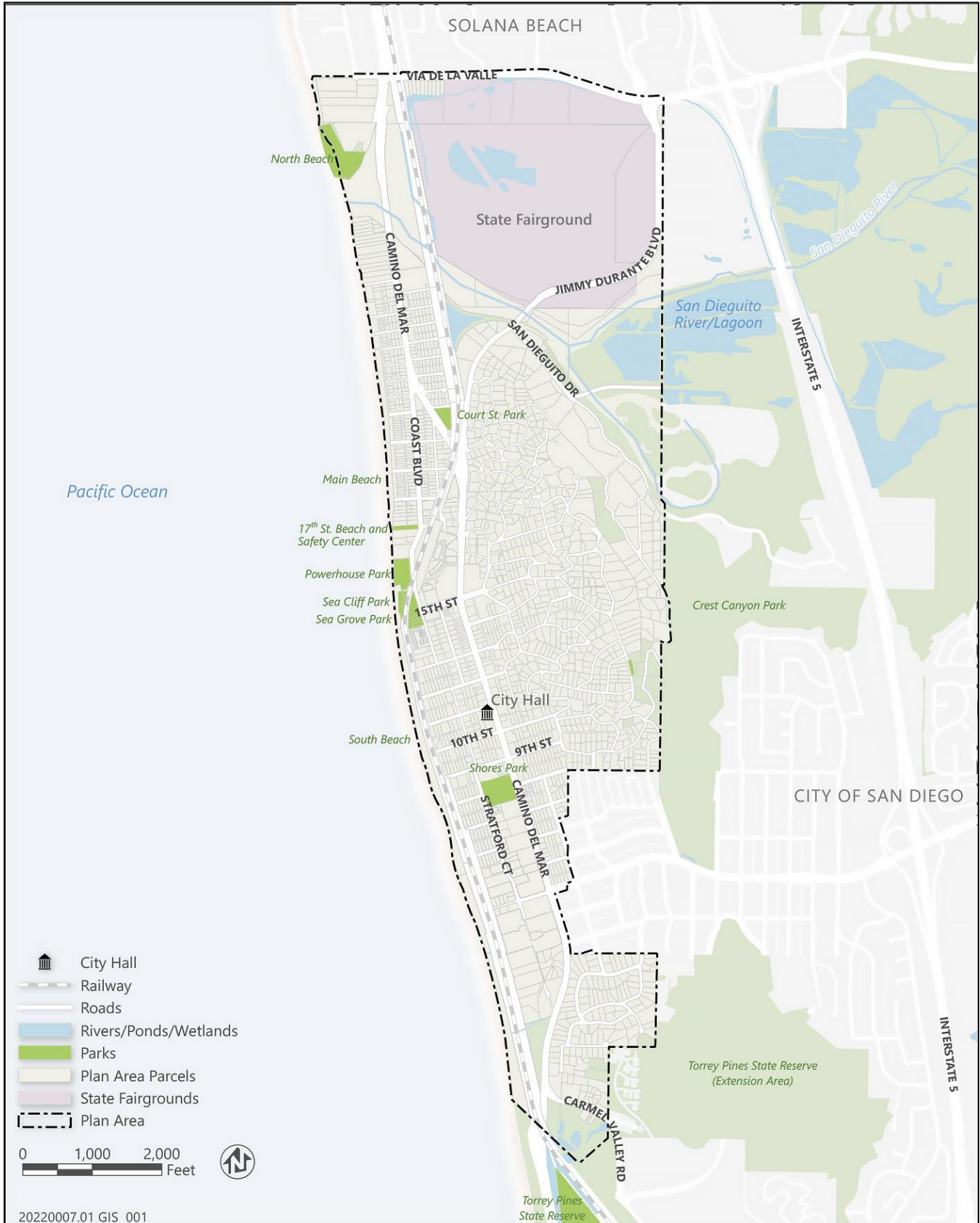
The Environmental Justice Element was prepared to demonstrate the City of Del Mar’s commitment to maintain a healthy, sustainable environment and quality of life for its residents, including a commitment to affirmatively further fair housing and provide new opportunities for affordable housing in environmentally healthy areas. It identifies goals, policies, and actions such as:

- Continue to support civic engagement, equity, and fair treatment through local policies and initiatives.
- Facilitate public participation in the City’s planning processes through a diverse variety of community-based outreach strategies.
- Remove barriers to public participation and increase the accessibility of the materials on the City’s website by adhering to ADA Laws and by offering materials in multiple languages.
- Maintain a healthy environment that protects the public health and safety and minimizes pollution exposure.
- Partner with local, State, and Federal agencies to continue monitoring for pollutants and implementing mitigation measures as necessary.
- Update and align City planning documents and processes to incorporate research and practices that increase community resilience against natural disasters and the effects of climate change.
- Provide information that informs residents on how they can take proactive steps to protect their homes and themselves against wildfires, floods, and other natural disasters.
- Promote safe and healthy homes through preservation of existing housing and creation of new housing opportunities at a range of income levels.
- Provide information to the public on the availability of housing and legal assistance for people of all incomes.
- Identify opportunities for adequate sites, partnerships, and funding that will facilitate the development of affordable housing.
- Protect and maintain the quality of community resources in a manner that respects the history of Del Mar through protection of historic resources and cultural resources and inclusion of Native American tribes in the land use and development process.
- Support and promote local organizations that provide access to healthy food, hygiene products, and programs for people and families in need.
- Promote alternative forms of transportation such as walking and biking as strategies to improve public health and reduce vehicle pollution.
- Improve public access to Del Mar’s public facilities, resources, and amenities including the Del Mar beaches, parks, preserves, and blufftops along the ocean, San Dieguito Lagoon, Fairgrounds, and connecting public trails.

---

<sup>1</sup> The full definition of “environmental justice” in California State Law is found in California Government Code Section 65040.12(e). The Federal EPA defines environmental justice similarly, the full definition can be found at: <http://www.epa.gov/environmentaljustice/>

Figure 1: City of Del Mar, Plan Area



Source: Ascent, adapted by City of Del Mar 2025

---

## 2 INTRODUCTION

The City of Del Mar is a small, but vibrant coastal community consistent of approximately 4,000 residents that serves over a million visitors annually. The City uses data from multiple sources to gain insight into the demographics, baseline conditions, trends, and needs of the community. These sources include CalEnviroScreen, California Healthy Places Index, the City's Housing Element, and the Climate Action Plan (CAP). The data demonstrates that the City is a high opportunity area in the San Diego region that does not meet the definition of "disadvantaged community", and therefore is not mandated by the State to adopt an Environmental Justice Element into the General (Community) Plan. However, the City's 6th Cycle Housing Element identifies a commitment to adopt an Environmental Justice Element that demonstrates the City's commitment to continue to implement and enforce environmental justice policies. This occurs through a variety of local plans, policies, regulations, and programs, including those to create and maintain affordable housing options for individuals and households at all income levels. This Element also supports continued environmental protection, provision of resources to address persons experiencing housing instability, and maintaining the Del Mar community as a scenic, safe, healthy and high-quality place to live and work.

### 2.1 PURPOSE AND SCOPE

Environmental justice policies aim to avoid inequity in communities and ensure development does not create disparate impacts that place burdens on residents disproportionately. Environmental justice is defined by the State of California as "the fair treatment and meaningful involvement of people of all races, cultures, incomes, and national origins with respect to the development, adoption, implementation, and enforcement of environmental laws, regulations, and policies" (Government Code Section 65040.12(e)). The intent is to ensure that all people are equally and equitably valued, protected, and served.

As of January 1, 2020, State law requires that jurisdictions with disadvantaged communities adopt an Environmental Justice Element into their General Plan (California Senate Bill 1000, 2016 Planning for Healthy Communities Act). The California Environmental Protection Agency (CalEPA) defines a disadvantaged community as "a low-income area that is disproportionately affected by environmental pollution and other hazards that can lead to negative health effects, exposure, or environmental degradation" (Government Code Section 65302 (h)(4)(A)).

The City conducted a screening analysis in accordance with the Governor's Office of Land Use and Climate Innovation (LCI) guidance, formerly the State Governors Office of Planning and Research (OPR), and the results identified that the City of Del Mar is a "Healthy Place" with a high quality of life and does not have any disadvantaged communities. While Del Mar is exempt from SB 1000, the City voluntarily committed to adopt an Environmental Justice Element, as part of the Del Mar Community Plan (General Plan) to demonstrate its commitment to affirmatively further housing and upholding the principles of environmental justice to reduce inequities and provide new opportunities for economically and socially diversified housing choices. This commitment was done through the 6<sup>th</sup> Cycle Housing Element, Program 6E. Furthermore, the City's environmental justice policies are intended to set forth policies to support the community's vision for a more diverse, sustainable, and balanced community.

The Environmental Justice Element is organized into the following sections, which identify the local context and the City's policies and objectives for promoting environmental justice:

- Local Initiatives to Support Civic Engagement, Equity, and Fair Treatment
  - Facilitating Civic Engagement
  - Incorporating Public Participation into Planning Processes
  - Local Advisory Committees
  - City Policies Promoting Equity and Fair Treatment

- 
- Community Resources
  - Minimize Pollution Exposure
    - Air Quality
    - Water Quality
    - Energy Conservation
    - Waste Diversion
    - Climate Action Plan
  - Promote Safe and Healthy Homes
    - Housing Affordability
    - Implementing Fair Housing Practices
    - Housing Element Goals and Programs
  - Improve Access to Public Resources and Amenities
    - Access to Community Facilities
    - Access to Public Transportation
    - Access to Public Parks and Trails
    - Access to Healthy Food

## 2.2 REGULATORY CONTEXT AND STATUTORY REQUIREMENTS

In 2016 Senate Bill 1000 (SB 1000) amended California Government Code Section 65302(h) to require General Plans incorporate environmental justice into local land use planning processes under specified circumstances. This Environmental Justice Element was added to the Del Mar Community Plan (General Plan) in accordance with this criteria to address social equity, the potential types of pollution and other hazards that may impact households in Del Mar, and proactively plan for fair housing and access to public resources and amenities.

Consistent with the objectives in State law, this Environmental Justice Element includes goals and policies to reduce unique or compounded health risks and pollution exposure, improve air quality and water quality, and promote public facilities, food access, safe and healthy (sanitary) homes, physical activity, and civic engagement in public decision making. The goals, policies, and implementation programs include actions to monitor progress, establish priorities for funding, establish partnerships, and other actions as appropriate to address environmental justice issues.

## 2.3 RELATIONSHIP TO OTHER ADOPTED ELEMENTS

The Del Mar Community Plan is the City's General Plan, which is a long-range plan that is required by State law for each local jurisdiction. It includes policies that specify the City's goals and objectives for growth and development to maintain the quality of life in Del Mar and for protection of the public health, safety, and welfare.

The City's General Plan collectively includes the Del Mar Community Plan adopted by the Del Mar voters in 1976, which is organized into three main sections (Environmental Management, Community Development, and Transportation Sections) as further described below as well as the Housing Element, Safety Element, Recreation Element, and if adopted, Environmental Justice Element, which are standalone documents that are published separately.

The Environmental Management section of the Del Mar Community Plan includes both the Conservation Element and Open Space Element policies for the preservation of natural resources, protection of areas and people susceptible to

---

seismic and flooding hazards, and preservation and enhancement of open space. The Environmental Management section identifies hazards and includes policies for protection from natural and manmade hazards.

The Community Development section of the Del Mar Community Plan includes the Land Use Element, which establishes the location, type, intensity, and distribution of land uses throughout the City, and defines the land use build-out potential. It identifies land use designations that apply to real property and specifies where residential is an allowed primary use, including the associated density range that applies, lands that are designated for a range of commercial and office uses, lands that are designated open space or building-restricted, lands in areas prone to natural hazards, and specific plan areas.

The Transportation section of the Del Mar Community Plan includes the City's Circulation Element and Noise Element. The circulation element policies within this section promote a balanced circulation system that accommodates pedestrians, bicycles, automobiles, and public transit. This section of the plan is related to the Environmental Justice Element goals, policies, and objectives that ensure safe access to public transportation and pedestrian and bicycle safety throughout the community.

Housing Element: The Housing Element is a mandatory element of the General Plan that sets forth the City's housing goals, policies, objectives, and action programs for each eight-year housing cycle. Building practices and codes addressed in the Housing Element were developed to ensure there is sufficient residential capacity available to meet the minimum needs established by the state at various income levels. The 6th Cycle Housing Element applies to the planning period for the years 2021-2029.

A Program Environmental Impact Report (PEIR) was prepared for the 6<sup>th</sup> Cycle Housing Element with analysis of the environmentally significant factors and potential hazards in the City. The 6th Cycle Housing Element PEIR and associated Mitigation, Monitoring, and Reporting Program was certified by the City Council on October 5, 2020 (State Clearinghouse (SCH) No. 2020029064). The Final PEIR is available at: [www.delmar.ca.us/DocumentCenter/View/7171/Final-PEIR-91020](http://www.delmar.ca.us/DocumentCenter/View/7171/Final-PEIR-91020)

Safety Element. The Safety Element is a mandatory element of the General Plan that sets forth the City's goals, policies, and objectives to protect the public from risks associated with various hazards including but not limited to seismic, geologic, flooding, and fire hazards. The Safety Element supports environmental justice by identifying hazards to people and infrastructure and includes safety considerations in the planning and decision-making process by establishing policies related to future development that will minimize the risk of personal injury, loss of life, property damage, and environmental damage associated with natural and human-caused hazards.

Recreation Element: The Recreation Element of the Community Plan is intended to be used as a guide for the acquisition and development of a city-wide system of parks and recreation areas, and for the coordination of the recreation programs of government, private organizations, and individuals. This is not a mandatory element per General Plan law. The Recreation Element supports environmental justice through ensuring sufficient park and recreation areas and access throughout all areas of the City.

---

## 3 CONTEXT OF ENVIRONMENTAL JUSTICE IN DEL MAR

### 3.1 COMMUNITY OVERVIEW

Del Mar is a community where individuals of any income level can thrive with access to a healthy environment and quality of life. The City used data from multiple sources to gain insight into the demographics, baseline conditions, trends, and needs of the community. These sources include CalEnviroScreen, California Healthy Places Index, the City's Housing Element, and the Climate Action Plan (CAP). The data demonstrates that the City is a high opportunity area in the San Diego region and that the City does not meet the definition of "disadvantaged community".

As previously noted, the City of Del Mar is not mandated by the State to adopt an Environmental Justice Element into the General (Community) Plan, however, the City's certified 6<sup>th</sup> Cycle Housing Element committed to adopt an Environmental Justice Element to demonstrate the City's commitment to continue to implement and enforce environmental justice policies. Del Mar has historically been a community with housing choices that are unaffordable to individuals of lower incomes. Since 2021 the City has maintained a variety of local plans, policies, regulations, and programs to create and maintain affordable housing options for individuals and households at all income levels, including lower income households.

The determination of whether or not a community is "disadvantaged" considers the presence or absence of the following types of pollutants: ozone, particulate matter, diesel particulate matter, pesticides, toxic releases, traffic, drinking water contaminants, lead in housing, cleanups, groundwater threats, hazardous waste, impaired water, and solid waste, consistent with the definition established by Senate Bill 100.

CalEnviroScreen Results. In the 2021 CalEnviroScreen study, the top three pollutants identified in Del Mar were impaired water, diesel particulate matter, and solid waste as further described below:

- Impaired Water - The finding related to impaired water is based on stormwater runoff data as it relates to water quality testing results in the local watershed including the San Dieguito River and Lagoon, which connects to the Pacific Ocean at the northern end of the City. The CalEnviroScreen study identifies that these water bodies in Del Mar had nine impairments during the 2010-2022 timeframe evaluated. In an effort to minimize stormwater impacts, the City's Clean Water Program enforces stormwater control regulations, which require that all storm water discharge sources be managed and controlled through implementation of best management practices (i.e., directing stormwater into natural filtration systems, gutters, and storm drains). Figure 3 illustrates the data generated by CalEnviroScreen related to impaired water.
- Diesel Particulate Matter – The finding related to diesel particulate matter accounts for diesel pollution from vehicles and equipment (i.e., exhaust from vehicles and trains traveling through Del Mar or diesel-powered leaf blowers). The City utilizes multiple strategies to reduce diesel pollution including increased public access to electric vehicle charging stations, bicycle racks and lockers, and other incentives to facilitate use of greener, alternative fuels; adoption of measures to protect existing open space, mature trees, and vegetation; investment in the planting and maintenance of trees and landscape on public property, including the public right-of-way along Camino del Mar which is the main vehicular access road connection in Del Mar. Figure 4 illustrates the data generated by CalEnviroScreen related to diesel particulate matter.
- Solid Waste - Solid waste facilities are places where household garbage and other types of waste are collected, processed, or stored. Landfills, transfer stations, and composting facilities are considered solid waste sites. These facilities can release air pollutants and impact water quality if compounds present in refuse leach into soils. The finding related to solid waste is misleading because the CalEnviroScreen study incorrectly assumed there are two solid waste facilities within the City's jurisdiction; however, there are no solid waste facilities in Del Mar. The majority of the City's solid waste is transported and sent to the Miramar Landfill located within the City of San Diego, however, a portion of the City's organic waste, in accordance with Senate Bill 1383, is being diverted from the landfill and is instead sent to an organics processing facility.

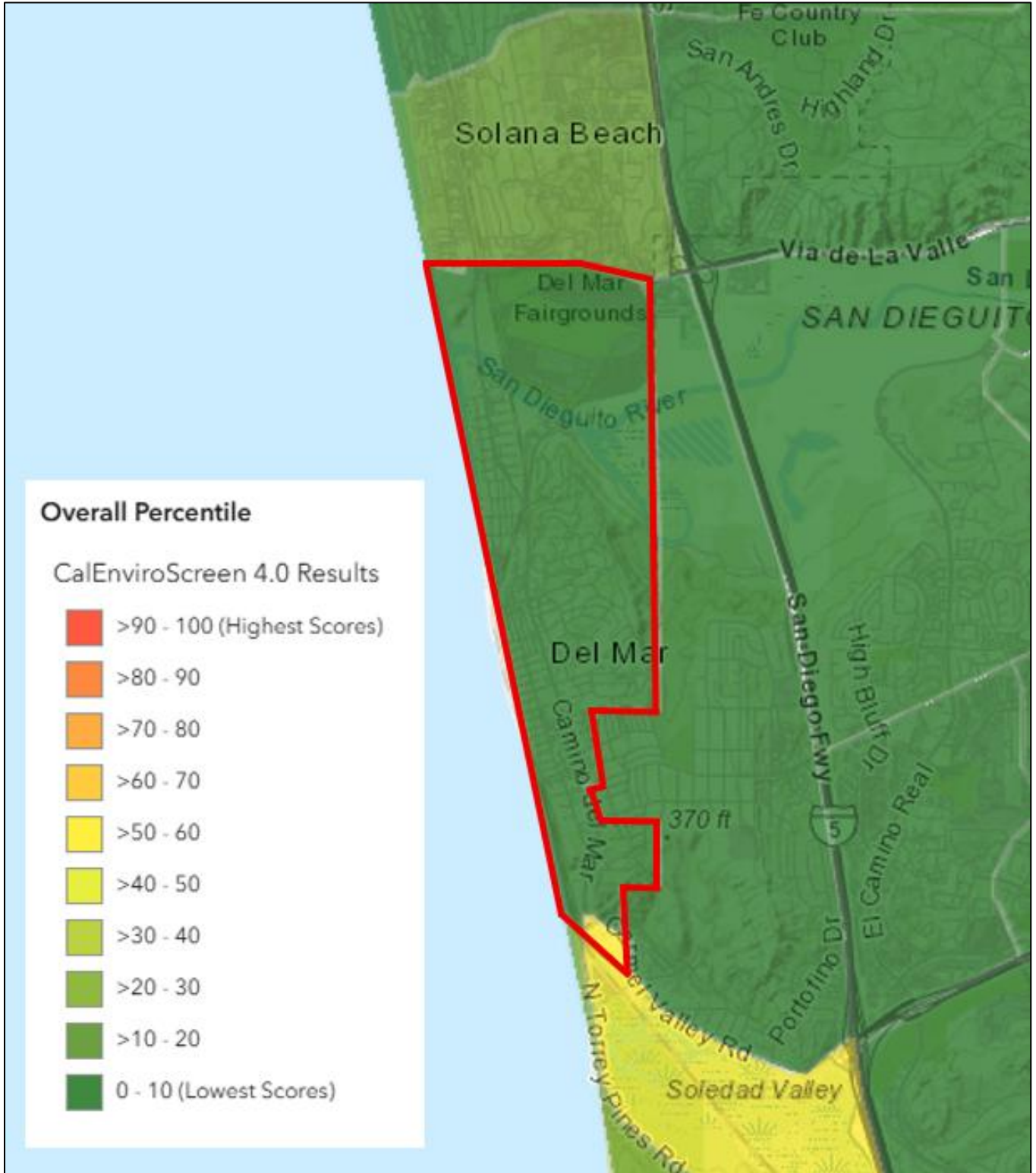
---

The determination of whether or not a community is “disadvantaged” also considers population-based factors that are associated with increased vulnerability to pollution, including the following: Asthma, Low Birth Weight, Cardiovascular Disease, Education, Linguistic Isolation, Poverty, Unemployment, and Housing Burden. Of the vulnerable population characteristics listed, “housing burden” is the most significant vulnerability factor applicable to the City of Del Mar. Housing burden typically refers to households that experience rent burden. The U.S. Department of Housing and Urban Development (HUD) defines “rent burdened” as households spending more than 30 percent of the household income on housing and “severely rent burdened” as households spending more than 50 percent of the household income on housing. CalEnviroScreen reports that 16 percent of people in the same census tract as the City of Del Mar are low-income households that are housing-burdened. To further reduce and minimize this vulnerability, the City is implementing a variety of actions in accordance with the adopted Housing Element to create new housing options for lower income households and connect individuals with housing assistance services, as further described in the Fair Housing and Safe and Healthy Homes section of this Element.

California Healthy Places Index. Developed by the Public Health Alliance of Southern California, the California Healthy Places Index (HPI) addresses inequities that affect community life expectancy. Del Mar is considered a healthy place with a high quality of life (95th percentile), meaning it has healthier community conditions than 95 percent of other California census tracts. This score combines economic, education, social, transportation, neighborhood, housing, clean environment, and health care access conditions. Del Mar is considered a high opportunity area with access to needs and resources for households of all income levels. Figure 5 illustrates the data generated by the California Healthy Places Index.

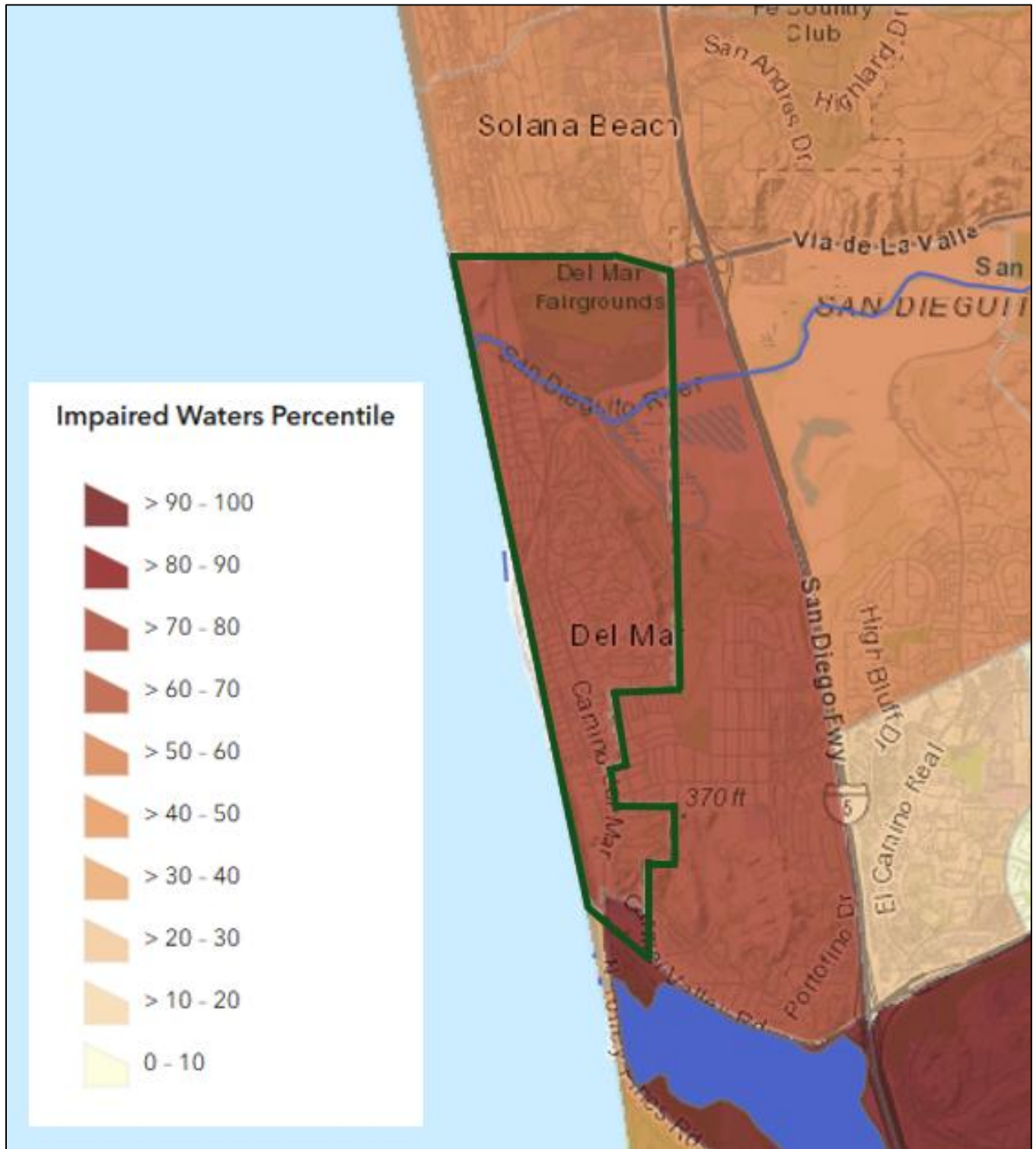
According to the California Healthy Places Index, the City of Del Mar has a population of roughly 4,331 people and is a predominantly white community. Acknowledging the City’s race and ethnicity breakdown is critical to assessing environmental justice since, historically, low-income residents, communities of color, tribal nations, and immigrant communities experience inequal burdens and disadvantages.

Figure 2: City of Del Mar – CalEnviroScreen 4.0



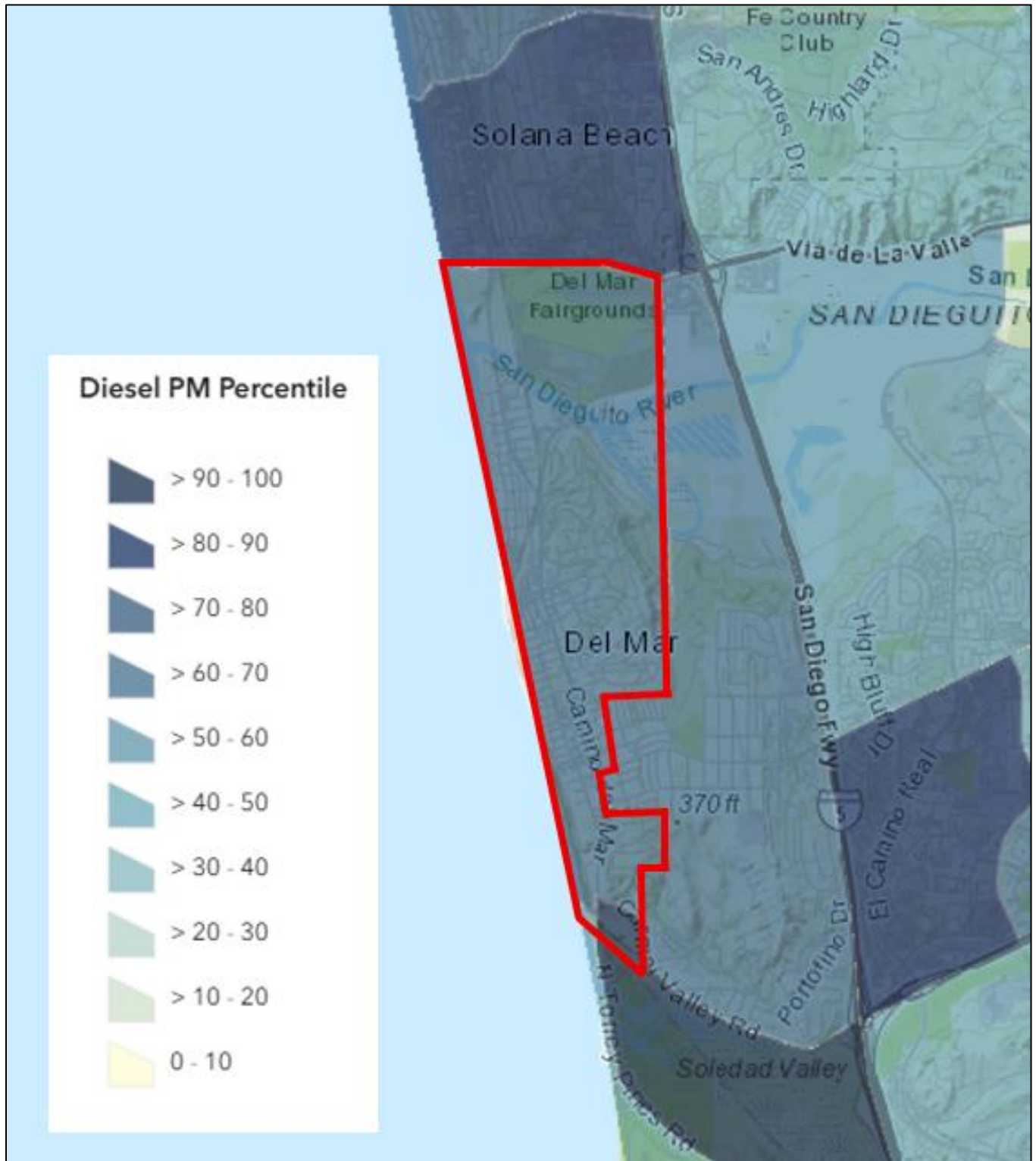
Source: CalEnviroScreen 4.0, adapted by City of Del Mar 2025

Figure 3: City of Del Mar – CalEnviroScreen Results, Impaired Water



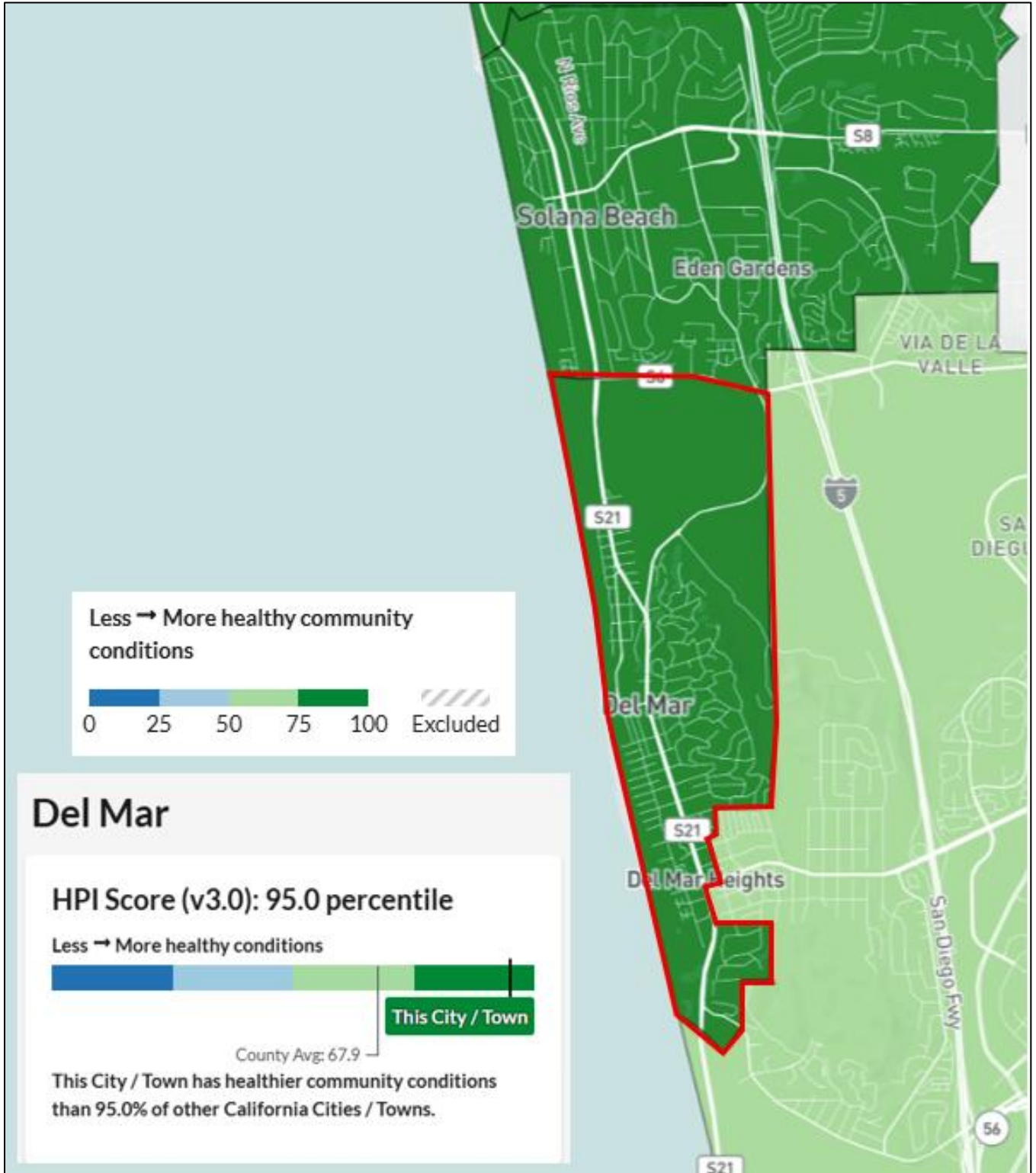
Source: CalEnviroScreen 4.0, adapted by City of Del Mar 2025

Figure 4: City of Del Mar – CalEnviroScreen Results, Diesel Particulate Matter



Source: CalEnviroScreen 4.0, adapted by City of Del Mar 2025

Figure 5: City of Del Mar, California Healthy Places Index



Source: California Healthy Places Index, adapted by City of Del Mar 2025

---

## 3.2 CITY COUNCIL LEGISLATIVE POLICY GUIDELINES

The City of Del Mar City Council adopts and maintains Legislative Policy Guidelines intended to expressly state City policy positions on key topics relating to land use and development and other topics. The 2025 Legislative Policy Guidelines, emphasize protection of the environment and quality and character of the community. Legislative Policies that address resources and the environment include:

California Environmental Quality Act. Oppose legislation that would weaken or substitute the CEQA requirements in favor of a lesser process, such as National Environmental Policy Act (NEPA).

Offshore Drilling. 1) Oppose legislation that includes any San Diego coastal areas in the lease sale program. 2) Support legislation that provides for oil spill prevention and response. 3) Support legislation that creates a Coastal Sanctuary that prohibits a state agency from entering into a new lease for the extraction of oil in state waters. 4) Oppose any legislation that increases gas or oil drilling off the coast of California.

Waterfront. 1) Support legislation that provides funding for waterfront coastal restoration, protection, and enhancement. 2) Support efforts to protect the San Dieguito Lagoon and the Los Penasquitos Lagoon. 3) Support legislation, administrative action, and provisions of funding to assist in implementation of the City's Sea Level Rise Adaption Plan.

Water. 1) Support legislative efforts to improve the potable water quality in San Diego County. 2) Support legislation to provide Southern California with a stable source of water. 3) Support legislation that would provide incentives and funding for alternative water sources and for water conservation measures sponsored by local agencies. 4) Support legislation that would advance the opportunity to secure and utilize reclaimed/recycled water. 5) Support legislation that will require a showing of the availability of potable water in connection with any new development in San Diego County. 6) Support legislation, policies or practices that would decrease pollution to the ocean or waterways.

Storm Drain and Sewer. 1) Support legislation to provide funding for mitigation measures and projects to reuse, recharge, divert, or treat urban runoff. 2) Oppose legislation that imposes more stringent requirements on storm drain runoff without providing funding and/or consideration of the feasibility of monitoring and mitigation of such requirements. 3) Monitor any new or reviewed requirements by State or Federal agencies for testing water quality and water body closures. 4) Support state and federal legislation and administrative action to encourage reclamation and recycling of wastewater from the Metro Waste Water System and the San Elijo Joint Powers Authority for potable and purple pipe reuse.

Regional Growth Management. 1) Support legislation that would produce additional resources, including adequate funding, to local agencies to address regional growth and transportation issues. 2) Support legislation and administrative action that would encourage managing growth in a manner that is consistent with State and local climate action goals of reducing vehicle miles travelled and greenhouse gas emissions.

Air Quality. 1) Support legislation to improve the air quality in San Diego County. 2) Support legislation that allocates State and/or Federal funds for compliance with Federal and State air quality standards. 3) Support legislation that would provide funding for zero emission vehicles and their support infrastructure.

Wetlands. 1) Oppose legislation that adversely impacts the wetlands. 2) Support legislation that provides funding for the acquisition, enhancement, and protection of wetlands and wildlife habitat. 3) Support legislative and administrative action to allow wetlands to adapt to climate change and rising sea levels without loss of habitat value.

Energy. 1) Support legislation that effectively stabilizes energy availability and reduces energy costs. 2) Support legislation that would provide funding for alternative energy sources, energy efficiency, energy storage, and conservation measures. 3) Support legislation that provides for the safe decommissioning/removal of nuclear material at the San Onofre Nuclear Generating Station (SONGS). 4) Support legislation at the federal and state levels to allow for removal of nuclear waste from SONGS to a safe inland temporary storage location pending federal identification of a permanent storage option. Oppose ongoing storing this waste on the beach at SONGS. 5) Support Community Choice Aggregation (CCA) [also known as Community Choice Energy (CCE)] and the Clean Energy Alliance to allow residents and businesses the option to purchase clean energy from renewable sources and oppose any efforts to

---

impede CCA's/CCE's, including but not limited to, increased departure charges. 6) Support CCA programs including the Clean Energy Alliance that pursue distributed energy, community solar, micro grid projects, and similar local programs of benefit to the city.

Land Use. 1) Oppose legislation that takes a punitive approach to City General Plan Housing Element and the imposition of any extraordinary powers in State agencies with regard to City Housing Elements. 2) Support legislation to allow local governments flexibility in how they meet their state mandated housing goals. 3) Support legislation that allows jurisdictions to review, validate, and raise concerns regarding Regional Housing Needs Allocation (RHNA) data and methodologies prior to approval and takes into consideration unique situations (e.g., Fairgrounds). 4) Oppose legislation, or other agency actions, that would usurp local control of land use decision-making. 5) Oppose legislation that would impose State-mandated development standards or procedures that are contrary to the Del Mar Community Plan or local land use policy. 6) Oppose legislation that is inflexible and cannot be modified through local review. 7) Monitor proposals that would alter air traffic systems that would impact Del Mar. 8) Support legislation to reaffirm that regulation of short-term rentals is a local matter. 9) Oppose legislation to reduce or encroach upon the autonomy of Charter Cities as to home rule powers, including as to land use, housing, and zoning.

Sea-Level Rise and Climate Change. 1) Support legislation that continues to monitor sea-level rise and climate change and the effect on local jurisdictions. 2) Support legislation that would provide local jurisdictions funding for resilience and response to sea-level rise and climate change. 3) Support legislation that allows local governments flexibility in how they implement sea level rise and climate change adaptation goals and meet federal and state flood management standards. 4) Support legislation and administrative action at the federal and state level to provide funding and assistance to coastal cities addressing adaptation to sea level rise and increased flooding risks. 5) Support legislation and administrative action at the federal and state level to increase funding for local governments implementing sand replenishment and other adopted strategies for addressing sea level rise. and 6) Support legislation, funding, and administrative action to remove sediment accumulation in the regions coastal lagoons and upstream behind dams and use it for beach sand replenishment.

### **3.3 CLIMATE EMERGENCY AND THE NEED FOR ACCELERATED ACTION TO ADDRESS THE CLIMATE CRISIS**

This City Council first adopted Resolution No. 2020-33 in 2020, declaring a climate emergency for the City of Del Mar and the need for accelerated action to address the climate crisis. In November 2023, the Del Mar City Council adopted Resolution No. 2023-43 Reaffirming a Declaration of a Climate Emergency and the Need for Accelerated Action to Address the Climate Crisis. The resolution acknowledges that climate change is an urgent unfolding crisis that presents a serious long-term threat to human existence, and that the City of Del Mar, like the rest of California, already suffers from the impacts of climate change such as drought, extreme heat, risk of wildfires, species stress, dying Torrey Pines, shrinking kelp forest, coastal erosion sea level rise, and flooding, and these impacts will become more severe as global GHG emissions continue to increase. More must be done to combat the effect of climate change, but the City has made significant strides in adopting the CAP and resolutions that help to address climate change, such as:

- Resolution Supporting Senate Bill (SB) 1137. In May 2024, the City of Del Mar City Council adopted a resolution (Resolution No. 2024-21) in support of SB 1137 which includes retaining health and safety setbacks of 3,200 feet from homes, schools, daycare centers, parks, healthcare facilities, and businesses and endorsing the Campaign for a Healthy and Safe California. The Campaign for a Safe and Healthy California is a coalition of public health professions, environmental justice groups, community and faith leaders, and youth joining together to make sure that no Californians have to endure health hazards from living near dangerous oil wells, and they strongly support retention of SB 1137.
- San Onofre Nuclear Generating Station (SONGS) The City of Del Mar City Council adopted Resolution No. 2012-57 regarding the San Onofre Nuclear Generating Station (SONGS), which is located south of San Clemente, California. SONGS is a nuclear power plant that was shut down in 2013, due to defects found in replacement steam generators. The plant is currently being decommissioned. At the time of the resolution the City of Del Mar took a stance on the need to create and implement strong contingency plans for alternative power sources like San

---

Onofre, especially those deriving from conservation, energy efficiency and renewable resources, per the State of California's Loading Order, state mandated targets, and Governor Brown's Clean Energy Plan. Resolution No. 2012-57 the City of Del Mar strongly supports the California Public Utilities Commission in: 1) expeditiously initiating and completing an Order Instituting Investigation regarding the costs and reliability of the San Onofre Nuclear Generating Station, and 2) comparing the reliability and costs of the San Onofre facility to a future based on alternatives, including efficiency, load management, demand response, renewable energy, and energy storage. This resolution was adopted prior to the closing of the plant, but the health of both the environment and the people are of concern through the decommissioning of the nuclear plant.

Draft

---

## 4 LOCAL INITIATIVES SUPPORTING CIVIC ENGAGEMENT, EQUITY, AND FAIR TREATMENT

Inclusive civic engagement is a core value to the City of Del Mar. Communities that are underrepresented in the planning process often have relevant perspectives that deserve to be considered in local outreach strategies to ensure community success. It is common that these same communities have cultural or demographic differences that act as an impediment to participation. For example, these could include individuals for whom English is not a first language, audio and visual impediments, lack of internet access, or geographically isolated communities.

Government Code §65302 requires this Element to identify objectives and policies to promote civic engagement in the public decision-making process. Continually developing new opportunities for improved communication with residents and the public is a priority for the City, including additional efforts to better engage with minority communities, especially households that speak limited or no English. Transparent communication is particularly necessary to establish equitable access to City-provided opportunities, resources, and programs related to residents' safety and capacity for influencing City decision-making.

### 4.1 LOCAL INITIATIVES SUPPORTING CIVIC ENGAGEMENT

Civic engagement within the City of Del Mar is welcomed and encouraged for all public meetings. Public meetings are conducted by a number of legislative bodies that include the City Council, Planning Commission, and Design Review Board, among other advisory committees.

The Brown Act. The Brown Act was adopted in 1953 and the public hearing provision within the Act is that "All meetings of the legislative body of a local agency shall be open and public, and all persons shall be permitted to attend any meeting of the legislative body of a local agency, except as otherwise exempt by the Act." Additionally, Proposition 59 was voted into law in the November 2004 election and amends the California Constitution to include a public right of access to government information.

The City of Del Mar City Council Policy Book provides a mechanism for articulation methods and procedures for the conduct of the City business. The policy regarding Oral Communications from the public during City Council meetings is intended to provide a reasonable structure for the public to submit oral comments to the City Council in accordance with the laws of the State of California and the policies of the City of Del Mar. Meeting attendees are invited to sign up to provide oral comments at various points throughout meetings on both agenda and non-agenda items.

The Planning Commission and the Design Review Board have similar requirements for Oral Communication as outlined within the Procedure/Protocol document for each body. Additionally, trainings are provided to the Board and Commissions on the Brown Act to ensure compliance.

Additionally, the City Council Policy Book provides an opportunity for the public to submit written comments for an upcoming meeting after the agenda has been published and prior to the meeting taking place. These communications are delivered to City Councilmembers or Commissioners and staff and are posted on the City's webpage for public review.

Civility Works. In 2016, the City of Del Mar City Council adopted "Civility Works: The Del Mar Code of Civil Discourse" to promote respectful and inclusive communication practices during City public meetings and workshops. In 2021, the Del Mar City Council adopted the Supplemental Policy to the Code of Civil Discourse establishing clear expectations for conduct of committee members and chairs during public meetings, establishing a process for the filing of public complaints, and the process for Council review and actions that may be taken (Resolution No. 2021-51). The Code of Civil Discourse, along with the Supplemental Policy to the Code, provide standards for conduct of elected officials and boards and committee members and states that "together we will: promote inclusion, listen to, understand, show respect, be clear and fair, and focus on the issue." The "Civility Works" language is additionally listed on each City Council public meeting agenda and displayed at the Del Mar Town Hall as a reminder to the public and the officials to

---

adhere to the Del Mar principles and standards of conduct that promote inclusion, mutual respect, and productive civic engagement.

Translation Services. In November 2025, the City of Del Mar entered into an agreement with an on-call interpretation and translation service Propio. Propio provides access to real-time interpreters 24/7, available in 350+ languages, including American Sign Language (ASL). The service can be used to assist walk-in customers, as well as help with pre-scheduled meetings and teleconferences. The service is available over phone and on virtual calling platforms.

Volunteer Committees. The City of Del Mar benefits greatly from a robust advisory committee system made up of talented volunteers. The City has a number of volunteer committees that act as advisory to the City Council, as well as legislative committees such as the Planning Commission and a Design Review Board. These positions are appointed by the City Council, and participation from any and all members of the public is encouraged. Some committees have variable membership categories allowing both residents and non-residents to serve. The City invites volunteers to participate by advertising committee vacancies on the City website for a minimum of 10 (ten) calendar days, and at least once in the Del Mar Weekly and/or through CivicSend eblast. Upcoming vacancies may also be announced by the City Manager or Council Members at City Council meetings. Volunteering and serving on City committees is highly valued and appreciated by the City, and all qualified community members are encouraged to apply for available vacancies. The committees/commissions include the Design Review Board, Finance Committee, the Lagoon Committee, Measure Q Citizen Oversight Committee, Parks and Recreation Committee, Planning Commission, San Diego Water Authority (SDCWA) Representative, Metro Wastewater Joint Powers Authority (JPA) Representative, Shores Park Master Plan Ad-Hoc Advisory Committee, Sustainability Advisory Committee, Traffic and Parking Advisory Committee, and the Undergrounding Program Advisory Committee. A complete list of volunteer opportunities, additional information on the responsibilities of the Committee and Commissions, and instructions for applying can be found on the City of Del Mar website. <https://www.delmar.ca.us/140/About-City-Advisory-Committees>

## 4.2 PUBLIC PARTICIPATION IN PLANNING PROCESSES

The City of Del Mar engages the public through various sources during the planning process for a range of permits and processes. For example, public notices are sent to potentially affected properties for permits and land use processes. The City of Del Mar maintains a list of public notices on the City website, and an option to sign up for alerts when new notices are posted. Public notices are issued to make the public aware of current proposals, discretionary applications and upcoming hearings, and gives the citizens an opportunity to comment and ask questions about a particular project.

Citizens' Participation Program. Chapter 23.08.065 of the DMMC outlines the process and the requirements for the Citizens' Participation Program (CPP), which ensures that applicants for projects requiring the receipt of a Design Review Permit conduct efforts to notify potentially affected parties of proposed developments early in the design phase of a project. This is intended to facilitate dialogue among applicants and neighbors early in the development review process and give the applicants and their agents the opportunity to understand and respond to concerns raised about the project's potential impacts on the community.

Public Participation in Element Updates. The 6th Cycle Housing Element Update (planning period years 2021-2029) was adopted by the City Council in March of 2021. Through this process, the City engaged in a significant public participation outreach efforts to ensure that every resident had the opportunity to participate in the process. An Ad-Hoc Citizens' Task Force was appointed by the City Council with the mission of (1) Aid the City in the processing and development of the 6th Cycle Housing Element Update in preparation of the associated environmental document for compliance with the California Environmental Quality Act (CEQA); (2) Help to educate and encourage Housing Element participation amongst fellow Del Mar citizens; and (3) Discuss and provide feedback on potential goals, policies, programs, and objectives to be included within the 6th Cycle Housing Element during preparation of the associated CEQA document. Efforts also included:

- Dedicated web page on City's website.

- 
- Update and presentations to the City Council and Planning Commission and informational discussion sessions with the City Council and Planning Commission
  - Nine meetings with the 6th Cycle Housing Element Ad-Hoc Citizens' Task Force (one of which was an in-person Community Workshop)
  - One Saturday Community Workshop
  - Small Group meetings (in-person and via phone or zoom)
  - One community housing survey via Metroquest
  - Email-blasts announcing draft document availability and public outreach information on upcoming public meetings and opportunities for public participation.
  - Articles in the City Managers weekly updates (emailed and posted to web page)
  - Numerous mailers and newspaper ads
  - Noticed public hearings

Throughout the entire process, project materials, including summaries from community workshops and public meetings, notices, and documents for public review were made readily available on the City's dedicated Housing Element webpage on the City's website.

The City's public outreach exceeded State law requirements in Section 65583 of the Government Code, which states that, "The local government shall make diligent efforts to achieve public participation of all economic segments of the community in the development of the housing element, and the program shall describe this effort." The City continues to provide robust public outreach and meaningful community participation opportunities for implementation of its Housing Element Programs, including those required in connection with the City's efforts to Affirmatively Further Fair Housing.

Local Tribes and Tribal Consultation Process. Del Mar and the San Diego region have a rich history that dates back to the first documented habitants of the San Dieguito tribe and the La Jollans who occupied the area in roughly 9000 b.c. In 1929 a skull of a La Jollan, known today as the Del Mar man, was found in the North Bluff and radiocarbon dated the skull to be roughly 5,400 years old, (Ewing, 1988). The Yuman peoples located in the Del Mar area were known by the Spaniards that arrived to the area as Dieguitos, known today as the Ipai (occupied the areas north of the Los Peñasquitos Lagoon) and the Kumeyaay (occupied areas south of the Los Peñasquitos Lagoon). The Ipai, were located in present day Del Mar.

Communicating with tribal groups about public and private developments occurring on native land is crucial to upholding the principles of environmental justice. Indigenous tribes are historically underrepresented in the planning process; therefore, the City maintains close relations with affected tribal groups through its tribal consultation policy.

The City will request a consultation with any California Native American Tribe that is traditionally and culturally affiliated with the geographic area of the development (California Public Resources Code § 21080.3.1) when one of the following actions occurs:

- (1) SB18-The adoption or amendment of general plans or specific plans, or designation of open space. (Gov. Code § 65352.3(a)(1)) or
- (2) AB52- All CEQA projects for which a Notice of Preparation, Notice of Mitigated Negative Declaration, or Notice of Negative Declaration is filed or issued (Pub. Res. Code § 21080.3.1). The City will also contact the Native American Heritage Commission for assistance in identifying any California Native American Tribes. The City will then provide formal notice for each Tribe, including the location, description of the proposed development, and an invitation to engage in scoping consultation.

Adoption of General Plan Amendments, including this Element of the Del Mar Community Plan, requires Tribal Consultation in accordance with State requirements (SB18). The following Tribes were offered consultation: Manzanita Band of Kumeyaay Nation, Viejas Band of Kumeyaay Indians, Sycuan Band of the Kumeyaay Nation, Lipay Nation of

---

Santa Ysabel, La Posta Band of Mission Indians, Kwaaymii Laguna Band of Mission Indians, Jamul Indian Village, Ewiiapaayp Band of Kumeyaay Indians, and Campo Kumeyaay Nation.

### 4.3 SUSTAINABILITY ADVISORY COMMITTEE

The Sustainability Advisory Committee (SAC) advises the Del Mar City Council on climate change, sustainability, and other environmental issues. The Committee informs the update process of the City's CAP and assists in informing Del Mar residents and businesses regarding implementation of the City's CAP and climate action issues. SAC monitors the activities of the Clean Energy Alliance (CEA) and provides recommendations to the City Council. Del Mar provides CAP-informed programming and resources to residents and businesses, such as biannual recycling events in partnership with the City's contracted waste hauler, EDCO, and complimentary mulch and compost made from recycled organics. The CAP will be updated in the 2025-2026 and 2026-2027 fiscal year workplan, and Greenhouse Gas inventories will be developed to help the City understand local contributions to climate change and the role of the CAP in mitigating those negative climate effects.

### 4.4 POLICY STATEMENTS SUPPORTING EQUITY AND FAIR TREATMENT

The City of Del Mar is committed to support racial equity, fair treatment, and justice for all. The City Council has adopted numerous resolutions to further this commitment. Examples of such policy statements include:

Americans with Disabilities Act. In accordance with the requirements of Title II of the Americans with Disabilities Act of 1990 ("ADA") and Section 504 of the Rehabilitation Act (504), the City of Del Mar ("City") will not discriminate against qualified individuals with disabilities on the basis of disability in its services, programs, or activities. <https://www.delmar.ca.us/862/Americans-with-Disabilities-Act-ADA>

Equal opportunity Employer. The City of Del Mar is committed to hiring and developing talented, productive and motivated employees. The City welcomes diversity, encourages innovation, and rewards employee performance. The City is an Equal Opportunity Employer and does not discriminate against any person on the basis of race, color, religion, sex (including pregnancy status), gender, gender identity and/or expression, sexual orientation, marital status, age, genetic information, mental or physical disability (whether perceived or actual), ancestry, military or veteran status, citizenship status, medical condition, and/or national origin.

Title VI Compliance. It is the policy of the City of Del Mar that no person shall on the grounds of race, color, national origin, sex, disability, or age, be excluded from participation in, be denied the benefits of, or be subjected to discrimination in any operation of the City of Del Mar as provided by Title VI of the Civil Rights Act of 1964 and related statutes. <https://www.delmar.ca.us/923/Title-VICompliance>

Black Lives Matter. The City does not tolerate discrimination and stands in solidarity with its Black residents and communities of color. In adopting Resolution No. 2020-56, the City works proactively to create a community that acknowledges current and historical truths and works diligently to eradicate injustice. As well as review its policies and practices to ensure alignment with equitable justice, the City continuously works with the Sheriff to review policing policies to ensure safety and protection for all. During the six-year period from 2013 to 2018, zero incidents of hate crimes were reported in Del Mar (6th Cycle Housing Element 3-89).

Prohibition of Ghost Guns. In response to the increasing gun problem in the nation and Southern California, the Del Mar City Council adopted a resolution supporting the prohibition of the sale of ghost guns at the State Fairgrounds (Del Mar Fairgrounds owned by the State 22nd District Agricultural Association). Ghost guns are an untraceable firearm that are assembled from unregulated firearm parts and components by the purchaser to avoid gun control regulations, including identification of the gun with the serial number, any kind of registration, a waiting period, background checks or other buyers' qualifications, and age restrictions. The resolution was adopted on March 9, 2020 and requested that the 22nd District Agricultural Association (22nd DAA) prohibit the sale of unregulated firearm parts, components and/or gun build kits at the Del Mar Fairgrounds. California passed AB 879 in 2019, which required handgun frames and unfinished receivers to be sold by licensed vendors upon a state background check being conducted. However, the

---

State Legislation did not go into effect until July 1, 2024. The resolution passed by the Del Mar City Council helped to ensure a local prohibition took effect more immediately in 2020.

## 4.5 COMMUNITY RESOURCES

**Del Mar Community Connections.** Del Mar Community Connections (DMCC) is a local nonprofit organization which serves the senior population in Del Mar. The organization is primarily volunteer-driven, and services include offering transportation and housing solutions, as well as cultural and social activities. DMCC offers a few options of transportation services for seniors in the community who no longer drive, including those who use wheelchairs. DMCC has a team of volunteers that provide free rides to medical and essential appointments. They also offer a grocery shuttle which provides free door-to-door transportation to local grocery and drug stores. DMCC also administers the Del Mar Rental Assistance Program on behalf of the City. The program is available to all low-income households in the city including low-income elderly and or disabled individuals. It covers a portion of the rent, paid on behalf of the families directly to their landlords. On occasion the City has enlisted volunteers from DMCC to create capacity for community outreach and to solicit public participation.

**Del Mar Foundation.** The Del Mar Foundation is Del Mar's community foundation and its oldest 501(c)(3) nonprofit organization. It is an active, hands-on organization powered by inspired volunteers and generous donors from a broad cross-section of the community. The foundation sponsors a wide range of programs and events, raises and manages funds for the community, makes community grants, and manages over \$8 million in endowment and reserve funds to benefit Del Mar and the San Dieguito Lagoon.

**Del Mar Village Association.** Since 2005, the City has partnered with the Del Mar Village Association (DMVA) to provide economic development and business support services to the Del Mar business community. The City contracts with DMVA for specific services, including to support new business development in the Del Mar Village, maintain and implement new programs to drive commerce in Downtown Del Mar, partner with the City on Downtown improvements and programming, and implement sustainability initiatives, among others. The Mayor and Deputy Mayor represent the City at DMVA Board meetings, and the City Manager meets regularly with the DMVA CEO, ensuring a close and thriving partnership benefitting residents, businesses, and visitors alike.

**Saint Peters Church.** St. Peter's is an Episcopal Church, a member of the Episcopal Diocese of San Diego. St. Peter's Church plays a multifaceted role as both a religious facility and a provider of community services in the Del Mar area. St. Peter's is also a member of the Interfaith Shelter Network providing shelter and other resources to homeless individuals and families in the San Diego region. St. Peter's Episcopal Church in Del Mar offers a Helping Hands program to provide services throughout the calendar year to individuals experiencing homelessness. These services include assistance with acute health problems, advocacy services, and connections to supportive housing/service settings. The City of Del Mar will continue to support and encourage St. Peter's Church to continue its Helping Hands Program. To fulfill the requirements of the Housing Element, the City has committed to creating and maintaining a current list of resources for vulnerable populations.

## 4.6 GOALS AND POLICIES - CIVIC ENGAGEMENT, EQUITY, AND FAIR TREATMENT

The City of Del Mar is committed to local initiatives that promote inclusivity, fair treatment for all, and civic engagement. Goals and policies that further current initiatives include:

Goal 4: Ensure all residents of Del Mar are adequately informed about City matters and facilitate opportunities for public participation.	
Policy 4.6.1	<p>Ensure the fair treatment and meaningful involvement of people of all races, cultures, incomes, and national origins with respect to civic engagement and public processes for development, adoption, implementation, and enforcement of new policies, regulations, and laws.</p> <ul style="list-style-type: none"> <li>• Implementation Action 4.6.1: Continue to process advocacy letters in accordance with adopted City Council legislative policies and adopt formal resolutions of the City Council as applicable.</li> </ul>
Policy 4.6.2	<p>Facilitate public participation of residents, businesses, City employees and organizations in all aspects of the City's governmental planning process using a variety of community - based strategies and diverse methods of outreach.</p> <ul style="list-style-type: none"> <li>• Implementation Action 4.6.2.A: Partner with local organizations that are connected to the community to support outreach efforts.</li> <li>• Implementation Action 4.6.2.B: Evaluate City ADA compliance and implement solutions to maintain compliance with applicable laws.</li> <li>• Implementation Action 4.6.2.C: Continue to facilitate the collaboration of citizen advisory committees such as the Sustainability Advisory Committee.</li> </ul>
Policy 4.6.3	<p>Prioritize transparency in all City processes to help ensure that community members may be well-informed.</p> <ul style="list-style-type: none"> <li>• Implementation Action 4.6.3: Provide regular updates and robust public outreach to keep the community informed of local news, events, and meetings such as through the Del Mar Weekly Update distribution and postings at <a href="mailto:delmarweekly@delmar.ca.us">delmarweekly@delmar.ca.us</a>.</li> </ul>
Policy 4.6.4	<p>Bolster and support the prioritization of key issues including community driven initiatives and the inclusion of disadvantaged residents.</p> <ul style="list-style-type: none"> <li>• Implementation Action 4.6.4: Provide regular opportunities for non-agenda public comment, orally and in writing, at City of Del Mar public meetings as well as the formal public process held annually at the start of each calendar year for members of the public to identify priorities for City Council consideration.</li> </ul>

---

## 5 MINIMIZE POLLUTION EXPOSURE

Exposure to polluting substances in the air, water, and soil can have a significant impact on health. Certain diseases, including heart disease, cancer, birth defects, asthma, reproductive disorders, and neurological disorders have been directly associated with pollutant exposure. Pollution comes from both natural and anthropogenic sources. According to the 2019 CAP Monitoring Report, the leading sources of pollution in Del Mar are on-road transportation, electricity, natural gas, solid waste, water, and wastewater.

### 5.1 AIR-QUALITY

Air quality is an important factor that affects community health and the environment. Research has consistently linked toxic air contaminants to incidences of respiratory diseases, including asthma and lung cancer. According to CalEnviroScreen, an estimated 9 people per 10,000 in Del Mar visited an emergency department for asthma between 2015 and 2017. In that same period, 7.42 people per 10,000 visited an emergency department for heart attacks (cardiovascular disease). While these numbers are relatively low, the City is committed to protecting the health and wellbeing of the community and preventing these numbers from rising.

The city is located in the San Diego Air Basin which is managed by the San Diego County Air Pollution Control District. The District regulates and enforces the emissions of air contaminants - including smoke, dust, and odors which have the potential to cause injury, nuisance or annoyance. According to the Climate Action Plan analysis, the greatest internal threat to air quality in Del Mar would appear to be vehicular emissions. In order to accurately determine changes in air quality, efforts would have to be made to establish a monitoring location within the community.

City Smoking Ban. Secondhand smoke exposure occurs when people breathe in smoke breathed out by people who smoke or from burning tobacco products like cigarettes, cigars, hookahs, vapes, and pipes. According to the Center for Disease Control (CDC), there is no safe level of exposure to secondhand smoke. Health problems caused by secondhand smoke in adults that do not smoke include coronary heart disease, stroke, and lung cancer, as well as adverse reproductive health effects in women. To further improve air quality and help to reduce the exposure to secondhand smoke, the City adopted Ordinance 835, which prohibits smoking in the following locations:

- Enclosed public places;
- Places of employment and within a reasonable distance of the outside entrances, operable windows, and ventilation systems of places of employment\*. This prohibition shall apply to all portions of the places of employment, including but not limited to: common work areas, meeting rooms, offices, elevators, hallways, food service or storage areas, closets, employee lounges, stairwells, and restrooms;
- City carpool vehicles;
- Taxi cabs operating under a valid City of Del Mar Taxicab Operations Permit issued pursuant to Chapter 6.32 of the Del Mar Municipal Code;
- Child Day-Care Facilities
- Parks, Benches, and seawalls, and in or on the sidewalks, stairs, or bulbed street ends adjacent to parks, beaches, and seawalls;
- All sidewalks and those segments of any street lined with sidewalk. This provision applies to all streets and sidewalks to which the public is provided regular access, but does not apply to private residential property;
- All portions of outdoor seating areas of an eating establishment and within a reasonable distance of all outdoor seating areas of an eating establishment including adjacent sidewalks and/ or streets and roads\*. This prohibition bans smoking in any area approved for operation pursuant to a City of Del Mar Sidewalk Café Permit;

- 
- All public plazas and public, semi-public spaces identified in a Specific Plan as approved by the City of Del Mar.
  - All outdoor arenas, stadiums, and amphitheaters and in any bleachers and grandstands used by spectators of such arenas, stadiums, and amphitheaters;
  - All public transportation station facilities such as, train platforms and bus shelters; and within a reasonable distance\* of such facilities
  - Any property designated in the City's Zoning Map as being within the Public Facilities (PF) Zone and regulated by Chapter 30.31 of the Del Mar Municipal Code; and
  - All portions of private residences licensed by the State of California as a child day-care facility. This prohibition applies to all portions of the child-day care facility, enclosed or unenclosed, where children may be exposed to smoke.

\* Reasonable distance is defined under Section 11.08.020 of the Del Mar Municipal Code

## 5.2 WATER QUALITY

Water quality is a regional issue, and when contaminated it can affect communities in many ways. Lack of access to safe, clean, and affordable drinking water and polluted streams, rivers, and other bodies of water make outdoor recreation and water access hazardous to humans and wildlife. For Del Mar, clean water ties directly to quality of life and is key not only to the city's health and recreation but also to property values, tourism and visitor spending.

Domestic Water. Domestic water supply in the City of Del Mar is provided by the Santa Fe Irrigation District (SFID) and the City of San Diego via the San Diego County Water Authority (SDCWA).

SFID is a Special District formed in 1923 that serves a population of 19,839 across the City of Solana Beach and communities of Rancho Santa Fe and Fairbanks Ranch. SFID delivers an average of 500-acre feet of recycled water per year, all of which is supplied by the San Elijo Joint Powers Authority (SEJPA). SFID operates 150 miles of pipelines and has a total storage capacity of six million gallons. It jointly owns (in conjunction with the San Dieguito Water District) the R.E. Badger Filtration Plant, which has a capacity of 40 million gallons per day (SFID 2018).

The SDCWA purchases water from a variety of sources as well as producing its own water. SDCWA is the largest member of the Metropolitan Water District of Southern California and it receives a large amount of its water from this agency. In partnership with the member agencies and stakeholders, the SDCWA meets the region's water supply needs by providing a safe and reliable water supply; diversifying the region's water supply sources, and building, maintaining, and operating critical water facilities in a cost-effective and environmentally sensitive manner (SDCWA 2015). The City of San Diego treats more than 360 million gallons of water per year for Del Mar and transports the water approximately 14 miles to Del Mar from the Lake Miramar Treatment Plant (Santa Fe Irrigation District, 2019). The San Diego County Water Authority is responsible for providing safe drinking water to its twenty-four (24) retail member agencies and their customers, including the City of Del Mar. The member agencies are represented on a 36-member Board of Directors. A member of the Board of Supervisors also serves as a non-voting representative to the Water Authority Board.

City Infrastructure. The Del Mar Public Works Department provides water service to nearly 1,900 metered accounts; this includes water services to single-family residential, multi-family residential, irrigation, commercial, public facilities, and the State Fairgrounds. The system includes: 27 miles of water mains, four storage reservoirs totaling 4 million gallons of capacity, 664 valves, and 275 fire hydrants. In maintaining the City's water system, the important goals are public health and safety, and reliability as well as economic efficiency.

Clean Water Program. The Del Mar Planning and Community Development Department is responsible for the City's Clean Water Program, which protects the quality of lagoons, beaches and the ocean. The Clean Water program prohibits all non-storm water discharge such as irrigation run-off, vehicle washing, swimming pool discharges, and sewer overflows from entering the City's collection system. To prevent pollutants from entering local watersheds and

---

maintain good public health, the City has established an online Urban Runoff Report where residents can report any violations to ensure immediate clean up.

## 5.3 ENERGY CONSERVATION

Energy use is the City's biggest contributor to GHG emissions. Energy conservation is important in preserving non-renewable fuels to ensure that these resources are available for use by future generations. Reducing energy consumption through increasing the efficiency of energy technologies, reducing energy use, and using alternative sustainable sources of energy are effective ways to conserve energy and reduce GHG emissions. Energy efficiency also provides opportunities for cost-savings and improved air quality. To implement the Climate Action Plan the City is expanding access to renewable energy, increasing energy efficiency and promoting resilient design in the built environment through the following actions and programs:

**Clean Energy Alliance.** Many local governments across the state have opted to form Community Choice Aggregation (CCA) programs, also known as Community Choice Energy (CCE) programs. These programs provide alternative energy resources and offer an alternative to investor-owned utilities, such as San Diego Gas & Electric. Clean Energy Alliance (CEA) follows a community choice energy model that allows its member cities to purchase power to meet their community's electricity needs. CEA members currently include Carlsbad, Del Mar, Escondido, Oceanside, San Marcos, Solana Beach and Vista. Because Clean Energy Alliance (CEA) is locally managed and not-for-profit, any excess revenue is reinvested into the member communities through on-bill savings and innovative energy projects and programs, including rebates and other incentives, low-cost energy programs, job training and more.

**Home Energy Savings (HES) Program.** The Del Mar Home Energy Savings (HES) Program was a short-term program developed to connect residents that often experience difficulties with energy savings assistance and energy efficiency upgrades. It was designed to help implement the CAP. The program aimed to address common obstacles that might impose difficulty or challenges for this target group to make home upgrades that could lower the overall residential energy use and greenhouse gas emissions of Del Mar. These hurdles were identified as lower rates of computer literacy and social media use, as well as lower mobility. Additionally, it was assumed that some would be living in older homes in need of energy efficient upgrades, resulting in higher cost and variable energy bills for fixed-income households.

Through the program, the City worked with Del Mar Community Connections (DMCC) and Del Mar Rotary Club (DMRC) to conduct outreach, introduce subsidy programs, perform in-home energy audits, and assist clients in applying for rebates and subsidies related to energy efficiency. Door-to-door promotion of energy-efficiency upgrades and HES Program support was conducted, reaching 27 residents and attempting 140 residences. Through the HES Program, in-home energy audits were provided to seven senior Del Mar residents, including assessments on potential energy efficiency upgrades and information on subsidy programs, rebates and incentives. In total, 55 seniors were reached through the HES Program and the City developed a better understanding of effective means of outreach to all members of the community in support of Strategy 5: Ensure outreach about CAP implementation is designed to appeal to all residents.

**Sustainable Facilities.** The Del Mar Civic Center opened in 2018 with numerous sustainability features to further demonstrate a commitment to sustainability within the City. Most of the Civic Center's electricity comes from a 71-kW photovoltaic system. Additionally, natural lighting, insulation and smart thermostats add to the Civic Center's energy efficiency. Electric vehicle parking is available at the Del Mar Civic Center and at the Beach Safety Center. Additional sustainable Public Works initiatives include:

- Installed "No idling" signs at the streets ends. Crew are reminded to minimize idling times in vehicles.
- Recycled aggregate base on paving projects.
- Favors drought-resistant plants for landscaping.
- Superintendent/Inspector drive electric vehicles during the work day.
- Replaced all diesel equipment with high-efficiency, Tier 4 approved engines.

- 
- Purchasing lighter, more fuel-efficient four-seater trucks
  - Encourages workers to carpool and utilize a 9/80 work shift to reduce the number of vehicles and employees commuting on a daily basis.
  - Encourages contractors to have onsite staging and storage areas to reduce road times to the job site.
  - Developed a comprehensive routine for the beach team to collect trash and recycle simultaneously to reduce trips.

## 5.4 WASTE DIVERSION

The City of Del Mar generates about 9,800 tons of solid waste annually, which accounts for 5 (five) percent of total greenhouse gas emissions from residents and businesses. Approximately 3,200 tons of this waste is recycled. In Del Mar, residential and commercial waste and recycling collection is provided by EDCO.

In the Climate Action Plan, Del Mar aims to exceed state requirements for waste diversion, which CalRecycle defines as "any combination of waste prevention (source reduction), recycling, reuse and composting activities that reduces waste disposed at landfills and recycling facilities." The City has adopted the following local ordinances to divert waste from landfills:

- Del Mar Single Use Plastic Bag Ban – Chapter 11.36 of the Municipal Code
- Del Mar Styrofoam Ban - Chapter 11.40 of the Municipal Code
- Plastic Straws and Stirrers Ban - Chapter 11.44 of the Municipal Code
- Del Mar Balloon Ban- Chapter 11.48 of the Municipal Code
- Del Mar Construction and Demolition Waste Recycling Ordinance- Chapter 23.70

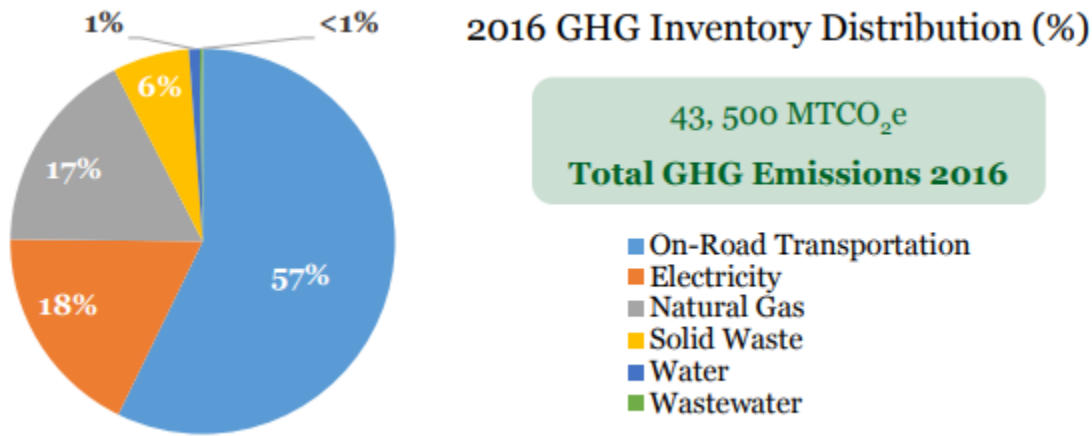
In FY24-25, the Sustainability Advisory Committee researched and made recommendations for a more comprehensive plastics ordinance. Staff anticipates taking the draft ordinance to the City Council in early 2026.

Food Waste Diversion is critical to reaching these goals. In 2022, Del Mar introduced food waste recycling programs for all residential and commercial customers. A list of edible food recovery organizations and services are available on the City's website: <https://www.delmar.ca.us/DocumentCenter/View/8009/Del-Mar-Edible-Food-Recovery-Organizations-and-Services>.

## 5.5 CLIMATE ACTION PLAN

The City's Climate Action Plan (CAP) identifies the local strategy and efforts completed to reduce pollution emissions and exposure. The CAP's goal for 2035 is to reduce greenhouse gas (GHG) generation to at least 50 percent below Del Mar's baseline 2012 values and to continue further reductions to meet the state goal of 80 percent reduction below statewide 1990 values by 2050. The City is steadily making progress toward this goal, already surpassing 15 percent below 2012 baseline levels (2020 CAP Annual Report). The CAP identifies 22 goals to help the City meet its greenhouse gas reduction targets. According to the 2020 CAP Monitoring Report, Del Mar has already met its 2020 target of 15 percent below 2012 baseline levels and is steadily moving toward its 2035 target of below 50 percent. While the City's CAP activities and policy decisions have reduced emissions in Del Mar, a significant portion of the reductions can be attributed to climate action on the regional and state level. With this in mind, prioritizing local climate action to garner community support, understanding, and collaboration while supporting regional and state efforts is key to success. This is particularly vital for sectors such as transportation, the City's main GHG emissions contributor, as shown in Figure 6.

Figure 6: 2016 Greenhouse Gas Inventory Distribution



Source: City of Del Mar, 2016

Social Equity. The CAP also recognizes that certain constraints and barriers can prevent individuals from accessing the housing, employment, and resources the City has to offer. In particular, individuals “sensitive” to extreme temperatures and other environmental conditions and special needs populations such as children under the age of five, individuals over the age of 65, individuals with disabilities, and individuals living in low-income households. The Social Equity chapter of the CAP identifies eight strategies to address the needs of these populations. These strategies focus on establishing green jobs and identifying areas of CAP implementation that can advance social equity in Del Mar through prioritizing accessible, clean transportation, developing energy efficiency programming for low income and senior residents, and ensuring CAP outreach is available for all. Covering only 2.2 square miles and with a small population, there is a strong network in Del Mar between residents, businesses, and community groups and their support and collaboration is critical for understanding the needs of the community and advancing social equity. The City of Del Mar and local non-profits like Del Mar Community Connections (DMCC) and the Del Mar Foundation provide support services for seniors and low-income residents, including rental assistance and free transportation, that work in tandem with CAP implementation. Overall, the City has taken considerable strides to reduce local pollution by taking actions to:

- Reduce residential energy usage,
- Provide renewable energy options,
- Divert waste,
- Facilitate recycling and use of composting,
- Increase use of alternative transportation,
- Complete public improvements for pedestrian and bicycle mobility,
- Protect wetlands, and
- Protect Torrey Pines, Monterrey Cypress, and mature trees in the urban tree canopy.

## 5.6 GOALS AND POLICIES - MINIMIZE POLLUTION EXPOSURE

Goals and Policies to further the City's commitment to reduce pollution exposure and improve environmental conditions include:

Goal 5: Continue to implement the Climate Action Plan (CAP) goals, objectives, and policies to reduce pollution emissions and exposure and minimize risk for vulnerable populations.	
Policy 5.6.1	<p>Monitor pollutants and implement measures to reduce pollutant emissions and exposure.</p> <ul style="list-style-type: none"> <li>• Implementation Action 5.6.1.A: Continue to implement annual water, sewer, stormwater, and road improvement Capital Improvement Program (CIP) projects to reduce potential for water quality impacts through improvements to City infrastructure.</li> <li>• Implementation Action 5.6.1.B: Partner with Federal, State, and local agencies to regularly monitor air and water quality and implement mitigation measures to reduce potential impacts.</li> </ul>
Policy 5.6.2	<p>Continue to prioritize actions that address risks associated with climate change (i.e. increasing temperatures and heat related effects, wildfires, and sea level rise).</p> <ul style="list-style-type: none"> <li>• Implementation Action 5.6.2.A: Prioritize implementation of Del Mar's Sea Level Rise Adaptation Plan, including the pursuit of nature-based shoreline management along the north and south banks of the San Dieguito River to provide flood resilience, habitat enhancement, and improved public trail access.</li> <li>• Implementation Action 5.6.2.B: Support multimodal transportation to limit vehicle emissions and encourage active transportation (i.e., access via walking, cycling, skateboarding, or wheelchair) for travel or leisure to reduce air quality impacts.</li> <li>• Implementation Action 5.6.2.C: Evaluate the possibility of increasing solar capacity on City-owned properties.</li> <li>• Implementation Action 5.6.2.D: Partner with organizations like the Clean Energy Alliance or the Center for Sustainable Energy to install solar on multi-unit lower-income housing to meet renewable energy goals in the CAP.</li> <li>• Implementation Action 5.6.2.E: Update the Local Coastal Program (LCP) by January 1, 2034, to incorporate the City's plan for sea level rise in accordance with SB 272, which will involve preparation of an updated vulnerability assessment, analysis of vulnerable populations, and economic impact analysis.</li> </ul>
Policy 5.6.3	<p>Increase community awareness about the risks associated with climate change and steps residents can take to increase their property's resilience and protect themselves.</p> <ul style="list-style-type: none"> <li>• Implementation Action 5.6.3: Encourage individuals to make voluntary changes that lead to environmental benefits and greater protection by sharing information at community events, the planning counter, and on the City's website.</li> </ul>
Policy 5.6.4	<p>Encourage transportation demand management (TDM) measures (i.e., transit subsidies, bicycle facilities, ride sharing, alternative work schedules) to reduce vehicle miles traveled.</p> <ul style="list-style-type: none"> <li>• Implementation Action 5.6.4: Require new development to incorporate TDM strategies consistent with local California Environmental Quality Act (CEQA) Guidelines for Transportation Impact Analysis.</li> </ul>

---

## 6 PROMOTE SAFE AND HEALTHY HOMES

Del Mar is a community that is a desirable place to live for households of all income levels. The shortage of affordable housing opportunities in Del Mar and coastal communities across the state is felt disproportionately by households with lower incomes due to high land values, housing costs, and cost of living. Consistent with the demographics of other coastal jurisdictions, the Del Mar community is predominately white and has higher resident incomes compared to other jurisdictions in the San Diego region. The City of Del Mar is committed through its Housing Element to create new housing opportunities at a range of income levels, that are more inclusive of moderate income, lower income, and special needs households, and ensure that all housing is maintained in compliance with applicable codes to protect the public health, safety, welfare, and well-being of residents.

### 6.1 HOUSING LOCATION

Del Mar is a high opportunity community that offers residents access to high performing public and private schools, public beaches and parks, and a healthy and safe environment with coastal resources, amenities, and programs that enhance the quality of life and make Del Mar a desirable place to live for households of all income levels. Location of housing plays a central role in how individuals and families engage in their communities. Community amenities and access to opportunities are inherently spatial in nature and are not always accessible or attainable due to different types of social, cultural, and economic barriers in our society. The geographic relationship of affordable family-supporting housing in relation to community amenities as well as environmental health hazards is an important component of environmental justice, fair housing choice, and the overall commitment to affirmatively further fair housing throughout the region.

**Access to Jobs.** Employment has a demonstrable impact on local housing needs. Incomes associated with different types of employment and the number of workers in a household affect housing affordability and choice. High housing costs can make it hard for many people to afford basic housing, let alone homeownership. Many households make serious tradeoffs amid high housing costs to afford living in desirable communities. Workers in California's coastal communities often commute 10 percent further each day than commuters elsewhere, largely because limited housing options exist near major job centers. The City of Del Mar is an affluent community, with higher resident incomes and costs of living compared to the San Diego Region. Housing in Del Mar is generally more expensive than the average cost of housing statewide. The main commercial services and retail businesses in the City are specifically related to tourism and the accommodation of visitors. According to census data, retail and tourism related occupations offer lower income salaries. While the City of Del Mar employs persons in the retail, service and tourism industries, there is a lack of affordable housing in the community to accommodate these potential needs. Therefore, persons working in these industries may not have the opportunity to live in the city where they work. Opportunities to help provide and encourage lower income housing opportunities are outlined with the Housing Element.

**Access to High-Quality Public and Private Schools.** Figure 7 demonstrates that there is a range of high-quality schools in the area that provide education and childcare for children from preschool through high school.

Figure 7: City of Del Mar Access to Schools



Source: City of Del Mar 2025

---

## 6.2 HOUSING QUALITY

There are various factors that affect housing needs for different households. Housing units in Del Mar are well maintained, which has a positive impact to the quality of life of residents in the community. The City's development standards and regulations ensure the quality and safety of new residential development, while enforcement measures work to ensure that the existing housing stock remains safe for all individuals.

**Substandard Living Conditions.** The analysis for the 6th Cycle Housing Element (planning years 2021-2029) identified that more than half of the housing stock in the City was built between 1950 and 1970. Generally, housing units built over 30 years ago may be assumed to benefit from renovations or upgrades. As of 2024, about 85 percent of housing in the City was built more than 30 years ago. However, this data does not reflect the renovations and upgrades that are consistently made to the existing stock via the City's design review process that applies to housing development. Due to the generally high income of households in the City, maintenance and upgrades are generally not an impediment to home improvements for many households within the City of Del Mar.

**Overcrowding.** The federal government defines an overcrowded household as one with more than one occupant per room, excluding bathrooms, kitchens, hallways, and porches. Severely overcrowded households are households with greater than 1.5 persons per room. An overcrowded household results from either a lack of affordable housing (which forces more than one household to live together) and/or a lack of available housing units of adequate size. The incidence of overcrowded and severely overcrowded households can lead to neighborhood deterioration due to the intensive use of individual housing units leading to excessive wear and tear, and the potential cumulative overburdening of community infrastructure and service capacity. Furthermore, overcrowding in neighborhoods can lead to an overall decline in social cohesion and environmental quality. Such decline can often spread geographically and impact the quality of life and the economic value of property and the vitality of commerce within a city. The combination of lower incomes and high housing costs result in many households living in overcrowded housing conditions. Because of Del Mar's demographic profile (older population, smaller household size), overcrowding historically has not been an issue. In 2025, less than two percent of Del Mar households live in overcrowded conditions. The incidence of overcrowding among renters and homeowners was approximately the same (one percent of renters versus less than one percent of owners).

**Code Enforcement.** The City of Del Mar Planning and Community Development Department administers the Code Enforcement program. Code Compliance staff responds to citizen complaints, City Council requests for service, referrals for investigation/compliance, and inter-governmental enforcement agency referrals. Staff conduct field inspections, prepares written notices/orders for code compliance, verifies compliance measures and requests for action by nuisance abatement, and educates the public on storm water compliance. Code Compliance staff issues warnings, Notices of Violations, and other enforcement measures as needed to obtain compliance. The enforcement program highlights voluntary non-judicial compliance with an emphasis upon public awareness of governmental regulatory provisions.

**Department of Environmental Health.** The County of San Diego, Department of Environmental Health (DEH) is the housing enforcement agency in Del Mar. The Food and Housing Division enforces state laws pertaining to sanitation, maintenance, ventilation, and occupancy. The County provides resources to the public related to housing disputes and environmental health concerns within rental housing (i.e., mold, vermin control, and lead poisoning). Tenants are advised to notify the landlord or property owner/management company if an environmental health concerns problem exists. If the problem is not resolved after owner/landlord notification, a complaint can be filed with the County of San Diego, Department of Environmental Health, Food and Housing Division for field investigation. Information related to these programs and resources is available on the City's Fair Housing Resources web page: <https://www.delmar.ca.us/884/Fair-Housing-Resources>

## 6.3 HOUSING AFFORDABILITY

In 2025, the median household income in the County of San Diego was \$130,800 (HUD 2025). According to real estate data sets, the median sale price of a home in Del Mar was \$3.0M in August 2025, in comparison to the county median sale price which was \$920,000. Most homes in the City are owner-occupied single-family houses. In addition, the City

---

has 775 units within existing apartment and multi-unit condominium complexes, which makes up approximately 30 percent of the existing housing stock. High housing costs can make it hard for people to afford basic housing, let alone homeownership. Resources such as the San Diego Housing Commission Rental Assistance Wait List have been inundated with demand to the point that the commission has identified that they will not be able to assist new applicants for several years. Many households make tradeoffs amid high housing costs to afford living in desirable communities. Workers in California's coastal communities often commute 10 percent further each day than commuters elsewhere, largely because limited housing options exist near major job centers.

**Cost Burden and Overpayment.** State and federal standards indicate that a household paying more than 30 percent of its income for housing is overpaying. Severe overpayment is indicated when greater than 50 percent of income is allocated to housing costs. Determining overpayment (referred to as cost burden) provides an indicator of the ability to sustain a household budget in consideration of other factors beyond housing costs (utilities, food, maintenance, etc.). Whenever households pay an excessive amount of their income for housing, it decreases the amount of income available for other needs. This indicator is an important measurement of local housing market conditions as it reflects the affordability of housing in the community. Federal and state agencies utilize overpayment indicators to determine the amount of funding allocated to a community to assist with housing opportunities. Per the 6<sup>th</sup> Cycle Housing Element, approximately 92 percent of the lower income households (extremely low, very low, and lower income) in the City overpaid for housing versus just 25 percent of moderate and above moderate-income households. Overpayment among very low-income and low-income households was most severe, with both reporting 100% rates of a cost burden greater than 30%.

**Addressing Homelessness.** Approximately 120 people, or 1.5 percent of the population, are experiencing homelessness in the portion of the North County region that includes Del Mar, Encinitas, Solana Beach, and San Dieguito (6th Cycle Housing Element). Del Mar is a small, predominately residential community, and most resources and institutions to help individuals experiencing homelessness are located in commercial areas located outside Del Mar's jurisdiction that are generally connected to Del Mar via public transit (i.e., bus transit). The City continues to support non-profits and contribute its fair share for the annual point in time count, including participation in activities for the Regional Task Force on Homelessness. The City allocates approximately \$110,000 annually to local non-profits (i.e., Del Mar Community Connections, Del Mar Foundation, and Community Resource Center) to support local seniors and households who qualify as lower income. These organizations help to provide resources and benefits to assist households with payment towards rent, utilities, transportation, medicine, and groceries to help keep them in their homes.

The City's overall housing policy goal in the 6th Cycle Housing Element is to "Inspire a more diverse, sustainable, and balanced community through implementation of strategies and programs that will result in economically and socially diversified housing choices that preserve and enhance the special character of Del Mar." The Housing Element recognizes the need to address homelessness, which has become an increasingly important issue as housing costs continue to rise. The Plan includes policies to preserve existing housing stock, create new housing opportunities within the community for lower income and special needs households, and provision of resources related to Emergency Shelter/Bridge housing, transitional housing, permanent supportive housing, and other resources to help individuals and families exit homelessness, return to housing, and maintain long term housing stability (referred to as rehousing).

## 6.4 AFFIRMATIVELY FURTHERING FAIR HOUSING

Under State law, affirmatively further fair housing means "taking meaningful actions, in addition to combatting discrimination, that overcome patterns of segregation and foster inclusive communities free from barriers that restrict access to opportunity based on protected characteristics." These characteristics can include, but are not limited to race, religion, sex, marital status, ancestry, national origin, color, familial status, or disability. Pursuant to Assembly Bill (AB) 686, the city committed to affirmatively further fair housing by taking meaningful actions, in addition to resisting discrimination, through actions that overcome patterns of segregation and foster inclusive communities free from barriers that restrict access to opportunity based on protected classes, as defined by State law. As part of the 6th Cycle Housing Element update, the City analyzed existing conditions and contributing factors associated with the

---

community's historical demographics and housing patterns. While many factors are beyond the control of the City, it is acknowledged that actions can be taken to 1) create new housing opportunities at a range of income levels and remove barriers, 2) increase awareness and incorporate AFFH into decision-making and promote diversity and inclusiveness, and 3) create greater access to housing assistance resources. Housing Programs, as described below, are being implemented in the City to demonstrate the City's commitment to furthering fair housing. One example of such programs is the commitment to adopt an Environmental Justice Element. The Housing Element identifies a range of housing resources and assistance programs that are currently available for low-income households and other special needs populations and additional actions to be taken to further support fair housing.

Reasonable Accommodations. Both the Federal Fair Housing Amendment Act (FHAA) and the California Fair Employment and Housing Act directly require governments to make reasonable accommodations (that is, modifications or exceptions) in their zoning laws and other land use regulations to afford disabled persons an equal opportunity to housing. State law also requires cities to analyze potential and actual constraints to the development, maintenance, and improvement of housing for persons with disabilities. The City's Housing Element includes programs that remove constraints or provide reasonable accommodation for housing designed for persons with disabilities (6th Cycle Housing Element).

Fair Housing Resources. The City maintains a Fair Housing Resources web page to help connect the public with available resources relating to the California Fair Employment and Housing Act (FEHA), United States Department of Housing and Urban Development (HUD), Community Assistance Programs and Housing Resources, San Diego Housing Federation, County Public Housing Resources, CARE Court Legislation and Update on Efforts Addressing Homelessness, Legal Aid Society of San Diego Fair Housing Center, Resources for Filing Housing Complaints and Resolution of Housing Disputes, Healthy and Safe Homes Housing Resources, National Conflict Resolution Center – Community Services, the County's Security Deposit Assistance Program, and the HUD Section 8 Housing Choice Voucher Program: <https://www.delmar.ca.us/884/Fair-Housing-Resources>

Fair Housing Trainings. The City conducts an annual fair housing training for its staff to provide education on the provisions and liabilities of fair housing laws as well as the process for recording and referring fair housing complaints. Due to the small population size of Del Mar, fair housing issues and financial assistance are typically handled as part of a larger county consortium rather than at the local level. The Legal Aid Society of San Diego (LASSD) is a nonprofit law firm that provides free legal services to lower income San Diego residents. In addition, LASSD provides fair housing services to the City of Del Mar and the greater San Diego region. LASSD conducts outreach, provides education, and supports enforcement of both federal and State fair housing laws. LASSD conducts fair housing tests to determine if, and to what extent, discriminatory business practices exist in apartment rental housing and related markets. Some San Diego County jurisdictions with affordable housing agencies have begun to conduct fair housing testing routinely. This approach will similarly be implemented in the City of Del Mar in the future once deed restricted affordable housing units are constructed and become available for rent and occupancy.

## 6.5 HOUSING ELEMENT

To further fair housing, the City's Housing Element is focused on creating new housing opportunities and a range of housing choices. This involves implementation of a variety of strategies, including incentive programs to create new smaller, accessory dwelling units (i.e., tiny homes). For example, this could provide new housing choices meet the needs of seniors and adult children who want to remain in the community or the needs of people seeking to move to Del Mar to access good schools, jobs, services, beaches, and parks.

The Housing Element identifies goals and actions for the City to increase its stock of quality housing for households of all income levels through a smart growth, infill approach that connects housing, transit, and land use to create healthy, vibrant neighborhoods. The Housing Element inventory of suitable sites to meet the Regional Housing Needs Allocation (RHNA) for all income categories (extremely low income, very low income, low income, moderate income, and above moderate-income units) relies upon vacant or underutilized properties in developed areas and generally avoids development in environmentally sensitive resource locations.

---

To help address the need, the City is implementing more inclusive zoning policies to accommodate new housing choices and options at a greater range of affordability levels:

- The City implemented upzones (density increases) to allow multiple dwelling unit development at a density of 20 dwelling units per acre as a permitted use in the North Commercial (NC) Zone, Professional Commercial Zone (PC), Central Commercial (CC) Zone, and Public Facilities (PF) Zone. This resulted in creation over 100 additional housing opportunities for moderate income, lower income, and special needs households beyond the assigned RHNA.
- The City is developing affordable housing on two City-owned sites.
- The City continues to coordinate with the California 22nd Agricultural District to develop a lower income affordable housing development on State Fairgrounds property within the City of Del Mar.
- The City has approved permits for over 100 accessory dwelling units (ADUs) to facilitate independent living in a unit as an accessory use on the same site as an allowable primary use. This includes City Council adoption of two incentive programs including 1) an ADU amnesty program to encourage residents to bring existing, unpermitted accessory dwelling units into compliance, and 2) an ADU incentive program that offers incentives to help property owners offset the investment needed to create rent restricted units.
- The City created incentives to encourage existing multi-unit apartment and condominium complexes to deed restrict a certain number of existing units in exchange for the ability to build new market rate units on-site above the allowable density applicable to the site.
- The City Council adopted a local density bonus ordinance that clarifies the permit process and procedures for implementation of State housing law regulations that incentivize development of affordable housing units within multi-unit developments in a manner that harmonizes the State Density Bonus law and the California Coastal Act consistent with State law.
- The City Council also adopted an inclusionary housing ordinance that requires new development projects reserve a portion of the units within the project for lower income households. The inclusionary housing ordinance requires that projects creating at least two net-new dwelling units, SB 9 projects, and condominium conversion projects all provide at least one lower income unit per project.
- The City is also processing amendments to the City of Del Mar Municipal Code and Local Coastal Program related to residential care facilities, supportive housing, and transitional housing and will be preparing associated fair housing-related materials to help connect persons in need with available resources in the City and greater region to demonstrate the City's commitment to providing housing resources for all individuals.

## 6.6 GOALS AND POLICIES - PROMOTE SAFE AND HEALTHY HOMES

Del Mar is a healthy place to live for individuals of any income level. Through implementation of adopted plans and special projects, the City continues to demonstrate its commitment to fair housing. Goals and Policies within the Environmental Justice Element help to further the Housing Element goals, policies, and programs and other Elements of the adopted Community Plan include:

Goal 6: Foster healthy living conditions and housing opportunities for people of all backgrounds and incomes.	
Policy 6.6.1	<p>Ensure local policies and regulations are free from barriers that have historically minimized housing options for a greater diversity of residents, including lower income households.</p> <ul style="list-style-type: none"> <li>• Implementation Action 6.6.1.A: Partner with organizations such as the Legal Aid Society of San Diego Fair Housing Center to provide annual fair housing training to City staff and assist with review and referral of discrimination complaints.</li> <li>• Implementation Action 6.6.1.B: Amend the Del Mar Municipal Code to remove any impediments or barriers to fair housing in accordance with State law.</li> <li>• Implementation Action 6.6.1.C: Prepare materials identifying programs and resources related to housing assistance for people of all incomes, races, cultures, and national origins and make fair housing resource materials available in English and Spanish, as well as all other languages offered through the City website’s translation services extension.</li> <li>• Implementation Action 6.6.1.D: Create a central location on the City’s website for the public to access available fair housing resources, resources for individuals experiencing homelessness, and information about service providers within the San Diego region.</li> </ul>
Policy 6.6.2	<p>Continue to promote creation of units for lower income households through a variety of strategies.</p> <ul style="list-style-type: none"> <li>• Implementation Action 6.6.2.A: Identify housing sites consistent with the City’s Smart Growth Urban Infill Strategy to facilitate development of affordable housing.</li> <li>• Implementation Action 6.6.2.B: Regularly update the Accessory Dwelling Unit (ADU) Incentive Program, as needed.</li> </ul>
Policy 6.6.3	<p>Establish partnerships to develop lower income housing on publicly-owned sites.</p> <ul style="list-style-type: none"> <li>• Implementation Action 6.6.3.A: Continue to coordinate with the California 22nd District Agricultural Association to develop affordable housing on Fairgrounds property.</li> <li>• Implementation Action 6.6.3.B: Secure agreements with affordable housing developers or other partnerships to create affordable housing units on City-owned properties.</li> </ul>
Policy 6.6.4	<p>Apply for and secure housing funding from available regional, state, and federal programs.</p> <ul style="list-style-type: none"> <li>• Implementation Action 6.6.4: Continue to seek State Housing Acceleration Program (HAP) grant opportunities through SANDAG’s Regional Early Assistance Program (REAP) and other opportunities such as Encampment Resolution Funding (ERF) grants.</li> </ul>

---

## **7 IMPROVE ACCESS TO PUBLIC FACILITIES, RESOURCES, AND AMENITIES**

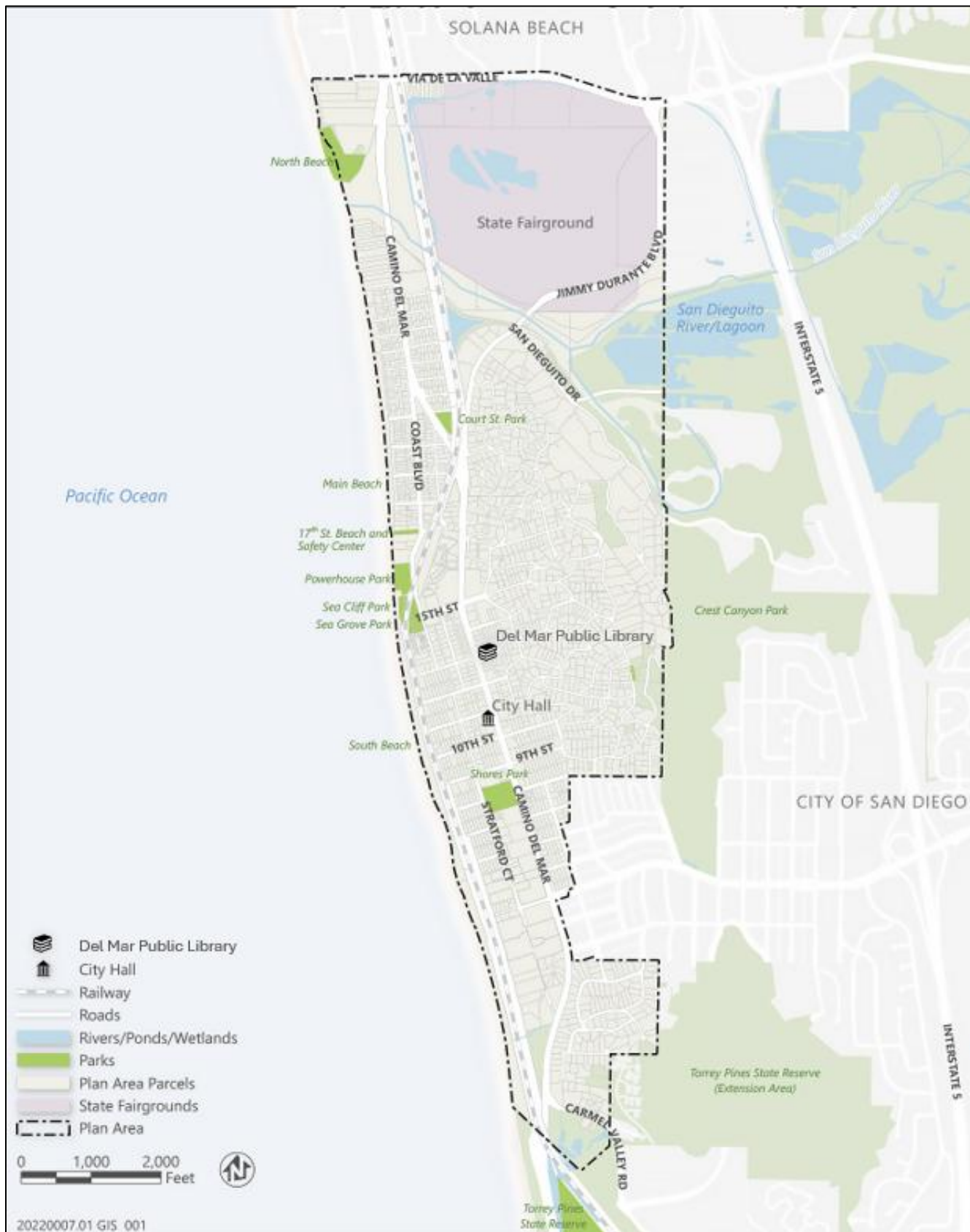
The City of Del Mar is a small community but well equipped with public facilities, amenities, and opportunities for activity, which are described below. SB 1000 refers to public facilities as “public improvements, public services, and community amenities” pursuant to California Government Code Section 66000. This includes a variety of public buildings and infrastructure, such as community centers, schools, parks, and open space, and emergency services. The prevalence of these public facilities plays an important role in providing residents amenities and services that enhance community resilience, health, and wellbeing. With the recent addition of a small-scale market within the Plaza, the citizens of Del Mar have direct access to fresh and healthy food options,

### **7.1 COMMUNITY FACILITIES AND SERVICES**

Located along Camino del Mar, the Del Mar Civic Center and Del Mar Public Library are two valuable assets to the community. The Civic Center outside of City Hall is a pleasant open space overlooking the ocean with seating, shade structures, bike racks, picnic tables, public restrooms, and free public parking.

The Del Mar Public Library is a branch of the San Diego County library system that provides computer and language learning services to the community and is a welcoming space to recreate and explore its catalog of books, magazines, and movies. During inclement weather, the Del Mar Public Library serves as a Cool Zone Site where the public can access a safe, air-conditioned space. Figure 7 illustrates where the Del Mar Civic Center and the Del Mar Public Library are located.

Figure 7: City of Del Mar Community Facilities and Services



Source: Ascent, adapted by City of Del Mar 2025

---

## 7.2 PUBLIC TRANSPORTATION

Public transportation is readily accessible to the Del Mar population. The primary public transportation service within City limits is the North County Transit District (NCTD) 101 Breeze Bus. It has one bus route running north/south on Camino del Mar with 9 total stops. The 101 operates every day and travels from Oceanside to UTC Transit Center.

AllTransit is an analytic tool which accounts for and evaluates transit frequency, routes, and access to produce an overall transit score at the city, county, and regional levels. Geographic regions (e.g., cities, counties, Metropolitan Statistical Areas (MSAs)) are scored on a scale of 0 to 10, with 10 being complete transit connectivity. As shown in Table 1, Del Mar scored a 5.1 AllTransit performance score, illustrating a low to moderate combination of trips per week and number of jobs accessible that enable a low to moderate number of people to take transit to work. According to AllTransit, 96.7 percent of the population of Del Mar lives within 1/2 mile of transit. Figure 9 illustrates where the transit stops within Del Mar are located.

**Table 1: AllTransit Performance Scores, Del Mar**

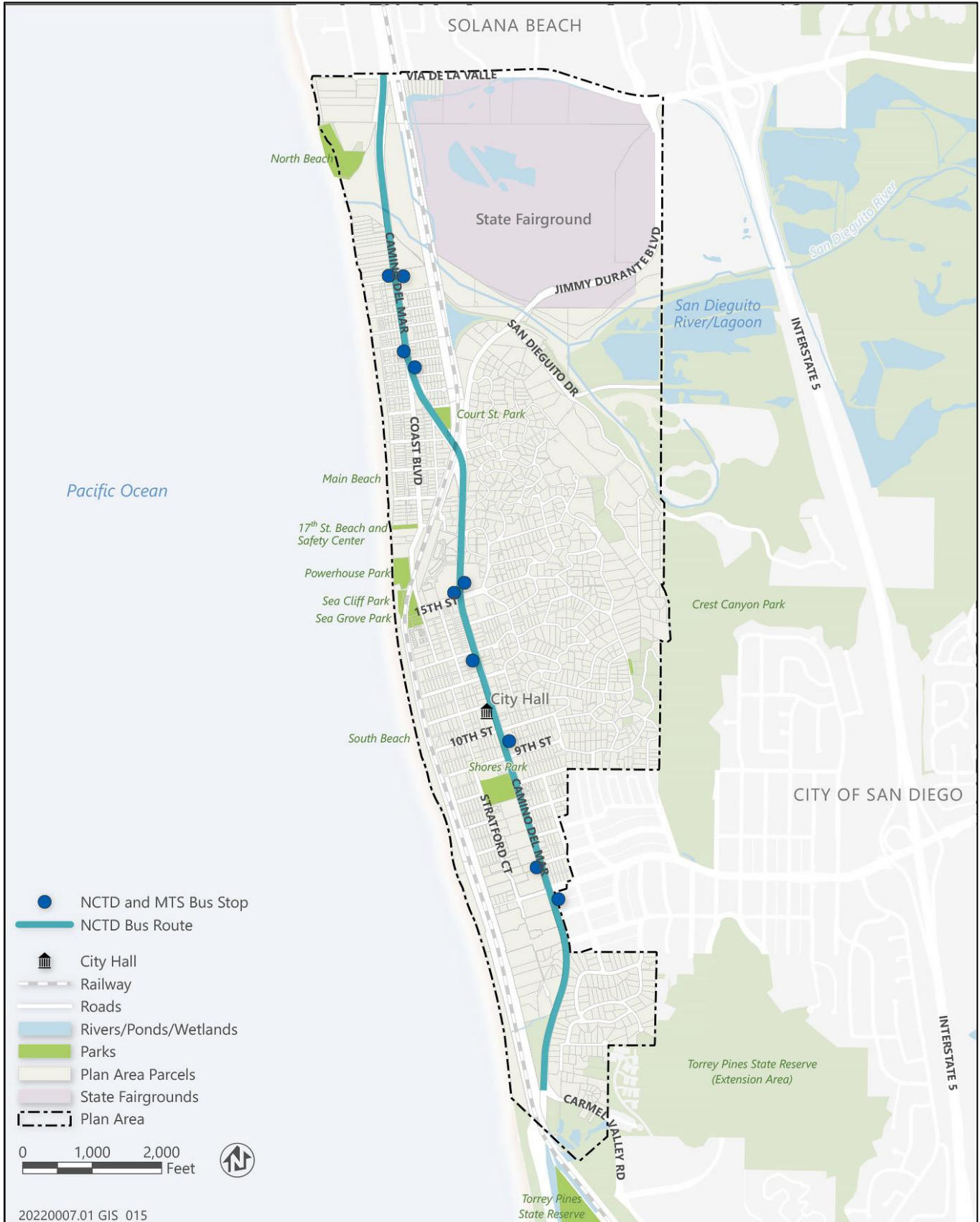
All Transit Performance Score	Households within 1/2 mile of transit	Jobs Accessible in 30-min trip	Commuters who use Transit	Transit Routes within 1/2 mile
4.9	96.7%	63,231	1.82%	1

Source: 2025 AllTransit Data.

Just one mile north of the City in Solana Beach, there is a transit station where transit riders can board the NCTD Coaster or Amtrak Pacific Surfliner. Both are passenger trains, with the latter offering travel options outside San Diego County.

In addition to the public transportation options offered by NCTD, local volunteer organization Del Mar Community Connections provides senior residents with transportation services. These services include the Sassy Chassis, which sponsors social and educational outings, and a Grocery Shuttle that runs twice weekly.

Figure 9: City of Del Mar Transit Stops



Source: Ascent 2025

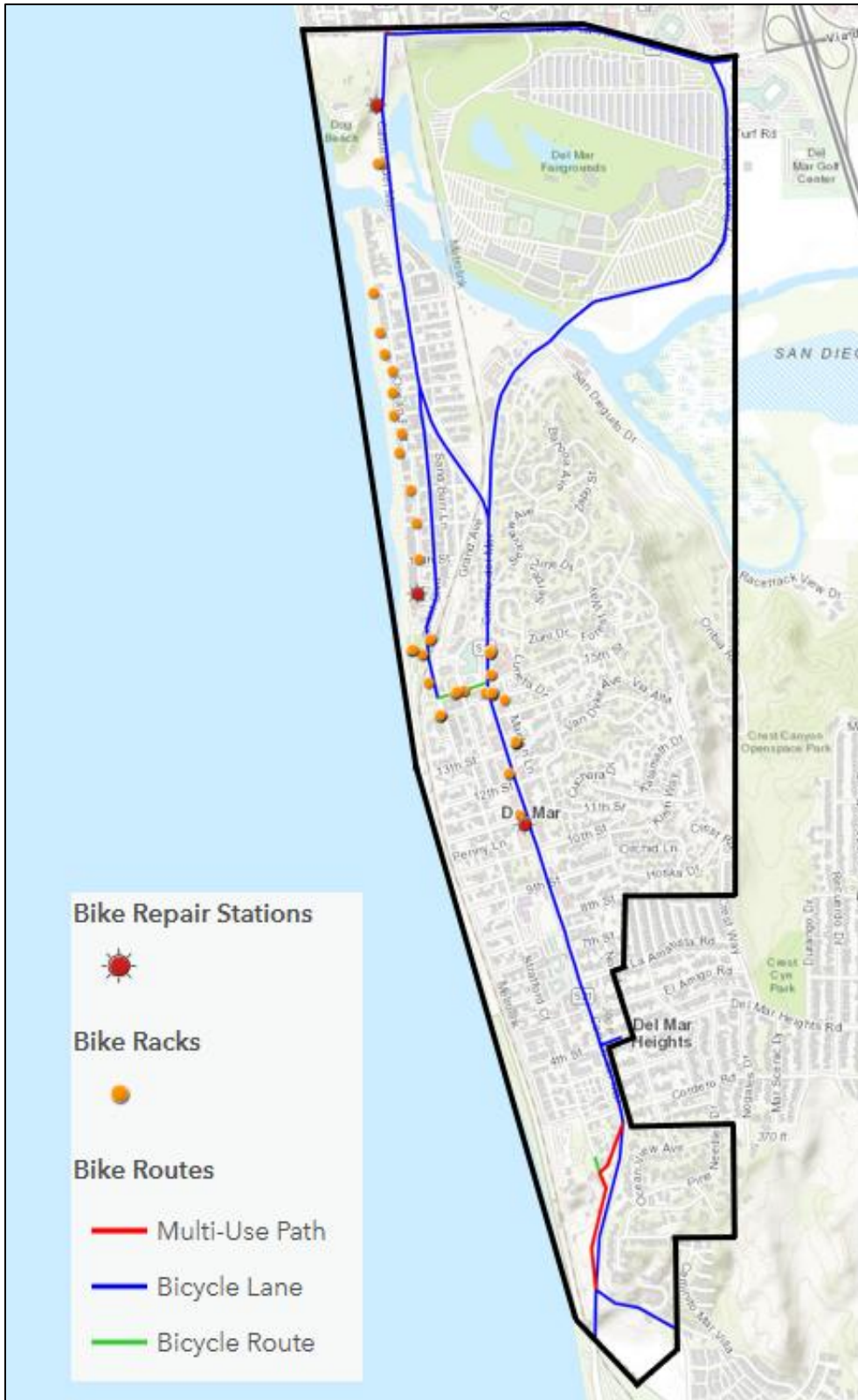
---

## 7.3 COMPLETE STREETS INITIATIVE

Adopted in 2017, the City of Del Mar Complete Streets Policy sets a standard for development that prioritizes mobility and creates a safe, balanced multimodal street system. The recent Downtown Streetscape Project, which transformed seven blocks on Camino del Mar, provides better sidewalks, lighting, street furniture, landscaping, and drainage. As shown in Figure 3, an extensive bicycle network runs through the City, equipped with racks and repair stations. Roughly six miles, or 25 percent of Del Mar road miles, are bicycle lanes (2019 CAP Annual Progress Report). The Downtown Streetscape Project enhanced bicycle access through expanded bike lanes extending Northbound and Southbound at a minimum of five feet wide. More information on the City's bicycle network can be found on the City website at: <https://www.delmar.ca.us/436/Bike-Routes-Racks>. Figure 10 illustrates where bike routes and bike racks are located within the city.

Draft

Figure 10: City of Del Mar Bike Routes and Rack Facilities



Source: City of Del Mar 2025

---

## 7.4 PUBLIC PARKS AND SCENIC TRAILS

Public parks and scenic trails provide opportunities for exercise and recreation for residents and visitors. Convenient and safe access to these places has a direct correlation to exercise and physical activity in the community. The importance of providing high-quality recreation areas has been demonstrated through the City's adoption of the Recreation Element in 1985. The adopted Recreation Element supports environmental justice through ensuring sufficient park and recreation areas and access throughout all areas of the City. Figure 11 illustrates where public parks and trails are located within the city.

Public Parks - Del Mar has three coastal parks, Seagrove Park, Sea Cliff Park, and Powerhouse Park. Overlooking over two miles of sandy beaches, these parks offer a great place to recreate with plenty of open space, Seagrove Park benches, bike racks, water fountains, and outdoor showers to accommodate its visitors. Powerhouse Park is part of a community center which hosts public and private events year-round. Both parks have direct access to the beach where people can enjoy over two miles of sandy shore. The beach presents opportunities for all kinds of activities including walking, running, swimming, surfing, kayaking, fishing, and more. There is also a barefoot, kid-friendly Tot Lot which provides children with a safe space to play. The Tot Lot is adjacent to Sea Cliff Park, a pocket park that offers benches and pathways for visitors to walk through native plantings overlooking the ocean. In addition, Del Mar is home to a Giant Sea Kelp Forest and Dog Beach that is available to explore.

Court Street Park is a neighborhood park located east of Camino del Mar and south of 21<sup>st</sup> Street. Two tennis courts and a half-court basketball court are open to the public from sunrise to sunset daily. Public restrooms are also available on-site.

Shores Park is a roughly 5.3-acre park that is located west of Camino del Mar, south of 9th Street, and east of Stratford Court. This park was purchased by the City in 2008 and is currently used for informal recreation and an intermittent dog park. Additionally, a portion of the property is leased by the private Winston School, which has been on site since 1988. A master planning process to develop the long-term vision for the park's development is currently underway. The master planning process involves significant public input and preliminary plans include the school site, a youth sports field, dog park, and multi-use sport court. The Master Plan will also include an updated Del Mar Community Building on the Shores Property. The Community Building houses non-profit groups including Del Mar Community Connections, the Del Mar Foundation, and the Del Mar Historical Society.

Scenic Trails - The City has several miles of trails and paths traveling through coastal, canyon, and lagoon terrains. These trails vary in length and difficulty. Some of the most frequented trails in Del Mar include the Riverpath Trail and Coast to Crest Trail. The Riverpath Trail runs adjacent to San Dieguito River before connecting to Crest Canyon. Although Crest Canyon is just outside city limits, it is still easily accessible and offers access to a diverse network of trails. The Coast to Crest Trail is a regional project spanning 70 miles that connects the Del Mar coast to the Volcan Mountain Summit. So far, 49 miles have been constructed with the Riverpath Trail making up part of that mileage.

Connection The Scripps Bluff Preserve, North Torrey Pines State Park, and San Dieguito Lagoon are all destination sites with access points throughout the City which connect to nature preserves within and adjacent to the city. Residents and visitors of Del Mar can enjoy the native plants, scenic views, and wildlife they have to offer.

ADA Accessible Beach Access - The City of Del Mar provides rental of a beach wheelchair, as part of a commitment to helping all residents of the state experience the beach firsthand. The wheelchair is equipped with large, wide wheels which can roll across the sand without sinking.

Low Income Parking Pass - The City, in collaboration with the California Coastal Commission, offers an annual beach parking pass free of charge to qualified applicants. The intent of the program is to provide more inclusive public access to the City's public beach and coastal parks by allowing parking in the City's metered public parking areas. Under the program, individuals who qualify for other low-income programs such as Medicaid/Medi-Cal, CalFresh, Supplemental Security Income or San Diego County's rental assistance programs will be able to obtain a pass to park for free in Del Mar. The pass may be used to park free of charge at City of Del Mar parking meters and Pay & Display Zones except on Maiden Lane, L'Auberge Del Mar Hotel meters, and the Seagrove Parking Lot. Applicants can apply for the parking

---

pass online on the City of Del Mar website or in person at the Beach Safety Center at 1700 Coast Blvd. from 9 a.m. to 5 p.m., Monday to Friday.

One-Mile Art Walk - The one-mile art walk in Downtown Del Mar provides a unique opportunity for people to explore the city center and embrace the arts. The Temporary Outdoor Sculpture Program is supported by the City's adopted Public Arts Policy.

Draft

Figure 11: City of Del Mar Public Paths and Trails



Source: City of Del Mar, 2025

---

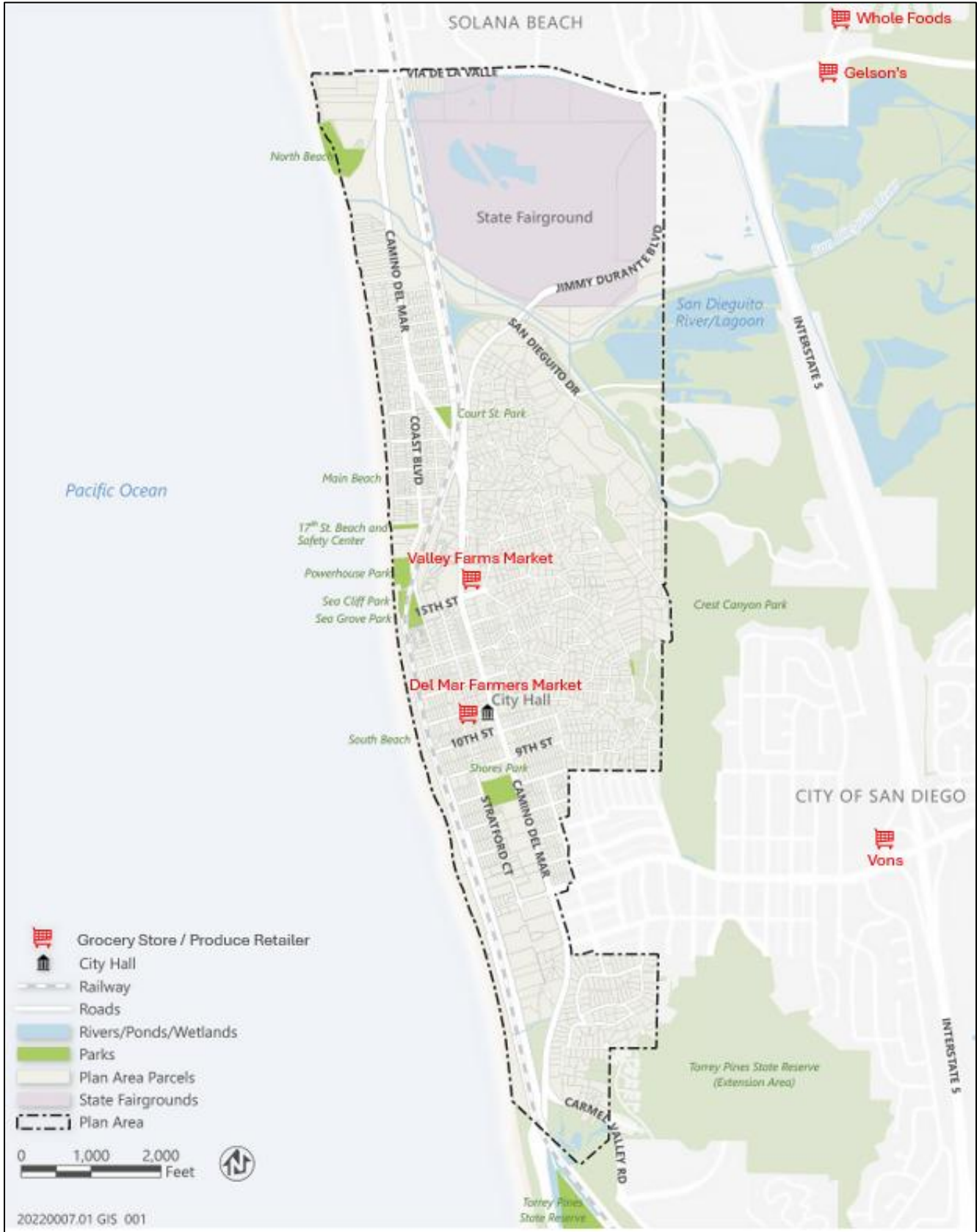
## 7.5 HEALTHY FOOD ACCESS

Del Mar has traditional grocery stores (i.e., Vons, Whole Foods, and Gelsons) in locations outside of the City boundary within the neighboring cities of San Diego and Solana Beach, as shown in Figure 5. Due to the small size of the Del Mar community, it has historically not been economically feasible for a traditional grocery store to locate within Del Mar, however, the City is served by two main locations that provide access to healthy foods including the Del Mar Farmers Market and the Specialty Market (Valley Farms Market) at Del Mar Plaza. Figure 12 identifies retail locations within and adjacent to Del Mar which offer access to healthy foods and produce.

Valley Farms Market (Del Mar Plaza). The Del Mar Plaza is a community-oriented retail center that initially included a 9,000-square-foot food market, imposed as a 25-year obligation for the approval of the development of the property. Several food markets have occupied the space over the years, but due to the exponentially higher cost of rent within Del Mar compared to food markets of comparable size in other jurisdictions it has been difficult to attract and maintain a local grocery tenant. Valley Farms Market is anticipating opening in the Del Mar Plaza in early 2026 and would provide a local grocery option within the City of Del Mar. Valley Farm Market, is a specialty gourmet market and butcher shop that sells groceries, has a butcher shop and fish market, as well as a full-service delicatessen with fresh-caught seafood items.

Del Mar Farmers Market. The Del Mar Farmers Market is held weekly in the Civic Center parking lot each Saturday from 1-4 pm, providing a local option for food and products grown and produced in the region. CalFresh (nationally known as SNAP) is a public benefits food assistance program that provides qualifying households with an EBT debit card to buy groceries. Farmers Markets are able to accept EBT to further provide access to local food options within the State of California, and the City of Del Mar. Additionally, Market Match (sometimes referred to as Bonus Bucks) is a California healthy food incentive program that matches federal nutrition assistance benefits, like CalFresh and WIC, at farmers markets.

Figure 12: City of Del Mar Healthy Food Access



Source: City of Del Mar 2025

## 7.6 GOALS AND POLICIES - PUBLIC RESOURCES, FACILITIES AND AMENITIES

Goals and policies to promote physical activities, healthy food access, and access to public facilities, not only ensure that the City of Del Mar is an inclusive community but also further the goals of the Community Plan.

Goal 7: Ensure that all residents and visitors have safe and adequate access to public facilities, transportation, recreational spaces, healthy food, and community services.	
Policy 7.6.1	Collaborate with local community groups to identify amenities the public would be interested in incorporating into local parks and trails, such as the redevelopment of Shores Park.
Policy 7.6.2	<p>Ensure equitable access to public facilities and park and recreation opportunities for people of all races, cultures, incomes, and national origins, including residents as well as visitors.</p> <ul style="list-style-type: none"> <li>Implementation Action 7.6.2: Develop policies and implement actions, as needed, to remove any impediments or barriers to ensure equitable access.</li> </ul>
Policy 7.6.3	<p>Promote physical activity and programs to reduce rates of obesity, heart disease, diabetes, and other health-related illnesses for residents of all ages, cultural backgrounds, and abilities.</p> <ul style="list-style-type: none"> <li>Implementation Action 7.6.3: Collaborate with local organizations, such as Del Mar Community Connections, to provide health and recreation programs that are inclusive and meet community needs.</li> </ul>
Policy 7.6.4	<p>Promote walking and biking as safe, healthy, and fun alternatives for individuals of all ambulatory abilities.</p> <ul style="list-style-type: none"> <li>Implementation Action 7.6.4: In collaboration with community-based organizations, identify public safety needs and interventions to improve public access.</li> <li>Implementation Action 7.6.5: Continue to issue beach parking passes to eligible low-income visitors through the City's Low-Income Parking Pass program.</li> </ul>
Policy 7.6.5	<p>Continue to support and promote local options for access to healthy foods such as the Farmers Market at Del Mar's Civic Center and Valley Farms Market at the Del Mar Plaza.</p> <ul style="list-style-type: none"> <li>Implementation Action 7.6.5: Actively encourage local businesses to accept public assistance benefit payments using Electronic Benefit Transfer (EBT) debit cards.</li> </ul>
Policy 7.6.6	<p>Promote the collection and redistribution of surplus edible food to communities in need.</p> <ul style="list-style-type: none"> <li>Implementation Action 7.6.6: Continue to support the Community Resource Center's Food and Nutrition program that provides nutritious fresh meals, produce, meat, and dairy, non-perishable food, and hygiene items to assist lower income households.</li> </ul>
Policy 7.6.7	<p>Prevent food waste through programs that encourage or require recycling of food waste (i.e., Solana Center Food Cycle program).</p> <ul style="list-style-type: none"> <li>Implementation Action 7.6.7: Continue enforcement of the City's Recycling Services and Edible Food Collection program.</li> </ul>

---

City of Del Mar  
Safety Element

December 2025

# TABLE OF CONTENTS

Section	Page
EXECUTIVE SUMMARY .....	3
1 INTRODUCTION .....	4
1.1 Purpose and Scope.....	4
1.2 Setting .....	4
1.3 Relationship to Local Plans and Programs .....	6
1.4 Statutory Requirements .....	10
2 EMERGENCY PREPAREDNESS, RESPONSE, AND RECOVERY .....	13
2.1 Emergency Preparedness .....	13
2.2 Emergency Response.....	14
2.3 Emergency Recovery.....	21
2.4 Emergency/Disaster Mitigation .....	22
2.5 Goals, Policies, and Implementation Actions.....	23
3 REDUCTION OF POLLUTION HAZARDS TO AIR AND WATER.....	24
3.1 Air Pollutants.....	24
3.2 Water Pollutants .....	24
3.3 Goals, Policies, and Implementation Actions.....	26
4 GREENHOUSE GAS REDUCTION AND CLIMATE ACTION PLANNING TO MINIMIZE RISK OF CLIMATE-RELATED HAZARDS .....	27
4.1 Greenhouse Gas Emissions Inventory and Reduction Goals.....	27
4.2 Diversion of Construction and Demolition Waste .....	27
4.3 Climate Related Hazards.....	28
4.4 Goals, Policies, and Implementation Actions.....	29
5 FLOODING AND COASTAL HAZARDS .....	30
5.1 Coastal Hazard Analysis, Vulnerability, and Risk Assessment (CHVRA) .....	30
5.2 Floodway/Floodplain Zones .....	30
5.3 Projected Sea Level Rise .....	33
5.4 Flood Potential from Lake Hodges Dam.....	35
5.5 Tsunamis, Seiches, and Elevation-Based Evacuation .....	37
5.6 Flood Adaptation Programs .....	39
5.7 Goals, Policies, and Implementation Actions.....	40
6 GEOLOGIC AND SEISMIC HAZARDS .....	42
6.1 Slope Instability .....	42
6.2 Ground Failure.....	42
6.3 Earthquake Faults .....	44
6.4 Liquefaction.....	46
6.5 Goals, Policies, and Implementation Actions.....	48
7 WILDLAND AND URBAN FIRE HAZARDS .....	49
7.1 Fire Hazard Severity Zones (FHSZ) .....	49
7.2 Development Within the Very High Fire Hazard Severity Zone (FHSZ) .....	51
7.3 Building and Fire Code Requirements .....	54

7.4	Defensible Space and Fuel Reduction Program .....	55
7.5	Fire Hazard Planning and Evacuation .....	56
7.6	Water Supply and Public Infrastructure.....	65
7.7	Goals, Policies, and Implementation Actions.....	67
8	HAZARDOUS WASTE AND MATERIALS.....	69
8.1	In the Community .....	69
8.2	In the Home .....	69
8.3	Goals, Policies, and Implementation Actions.....	70
9	TRANSPORTATION HAZARDS.....	71
9.1	Automobile Circulation .....	71
9.2	Transit Services.....	71
9.3	Bicycle and Pedestrian Circulation .....	73
9.4	Railroad.....	74
9.5	Airport .....	77
9.6	Goals, Policies, and Implementation Actions.....	78

Figures:

- Figure 1: City of Del Mar
- Figure 2: Location of Emergency Operations Center
- Figure 3: Location of Public Facilities
- Figure 4: Floodway Zone and Floodplain Overlay Zone
- Figure 5: Projected Sea Level Rise
- Figure 6: Lake Hodges Dam Breach Inundation Area
- Figure 7: Tsunami Evacuation Routes
- Figure 8: Landslide Susceptibility Hazard Map
- Figure 9: Seismic Hazards Map
- Figure 10: Liquefaction Hazards Map
- Figure 11: City of Del Mar Fire Hazard Severity Map
- Figure 12: Zoning within the Very High Fire Hazard Severity Zone - North of 15<sup>th</sup> Street
- Figure 13: Zoning within the Very High Fire Hazard Severity Zone - South of 15<sup>th</sup> Street
- Figure 14: Crest Canyon Fire Evacuation Zones Population Estimates
- Figure 15: Crest Canyon Evacuation Routes
- Figure 16: City of Del Mar Southerly Evacuation Plan
- Figure 17: Neighborhoods with 30 or More Units Served by a Single Point of Ingress/Egress (South)
- Figure 18: Neighborhoods with 30 or More Units Served by a Single Point of Ingress/Egress (North)
- Figure 19: Constrained Roadways, 20 feet or less in improved roadway width (North of 15th Street)
- Figure 20: Constrained Roadways, 20 feet or less in improved roadway width (South of 15th Street)
- Figure 21: City of Del Mar Public Water Towers
- Figure 22: Transit Stops in the City of Del Mar
- Figure 23: Railroad Segment in the City of Del Mar

## EXECUTIVE SUMMARY

The Safety Element is a state-mandated element of the General Plan that identifies natural and anthropogenic hazards that have the potential (short-term and long-term) to affect the City of Del Mar. The purpose of the Safety Element is to establish a policy framework to help the City anticipate and plan for the identified hazards. The overarching goal is to reduce the community's risk of exposure to fires, floods, droughts, earthquakes, landslides, climate change, and other hazards, which can result in life threatening injuries, property damage, and economic and social dislocation (Governor's Office of Planning and Research, 2017).

The Safety Element conveys the City's goals, policies, and actions to proactively mitigate the effects of potential disaster events. It identifies the natural and human-caused hazards that affect existing and future development and sets forth policies and objectives for improved public safety in the following categories:

- ▶ **Emergency Preparedness, Response, Recovery, and Mitigation:** Summarizes emergency response services in Del Mar and strategies to reduce risk.
- ▶ **Pollution Hazards to Air and Water:** Identifies pollution hazards that can affect air and water quality in Del Mar and discusses programs in place to protect air and water quality and reduce risk.
- ▶ **Greenhouse Gas (GHG) Reduction and Climate Action Planning to Minimize Risk of Climate-Related Hazards:** Summarizes adaptation and resiliency strategies to reduce GHG and risks of climate change impacts in Del Mar.
- ▶ **Flooding and Coastal Hazards:** Identifies floodway and floodplain areas in Del Mar, discusses hazards related to projected flooding and sea level rise, dam failure, tsunami, and seiche, and summarizes adaptation strategies to reduce flood risk.
- ▶ **Geologic and Seismic Hazards:** Identifies geologic hazard areas in Del Mar, discusses hazards related to slope instability, surface rupture, ground failure, and liquefaction, and summarizes adaptation strategies to reduce risk.
- ▶ **Wildland and Urban Fire Hazards:** Identifies fire hazard severity zones in Del Mar, discusses emergency response and evacuation plans, and summarizes adaptation strategies to reduce fire risk.
- ▶ **Hazardous Materials:** Identifies potential hazardous waste sources and summarizes strategies to manage hazardous waste and reduce risk.
- ▶ **Transportation Hazards:** Discusses potential hazards associated with automobiles, pedestrians, bikes, and the railway and summarizes adaptation strategies to reduce risk.

# 1 INTRODUCTION

## 1.1 PURPOSE AND SCOPE

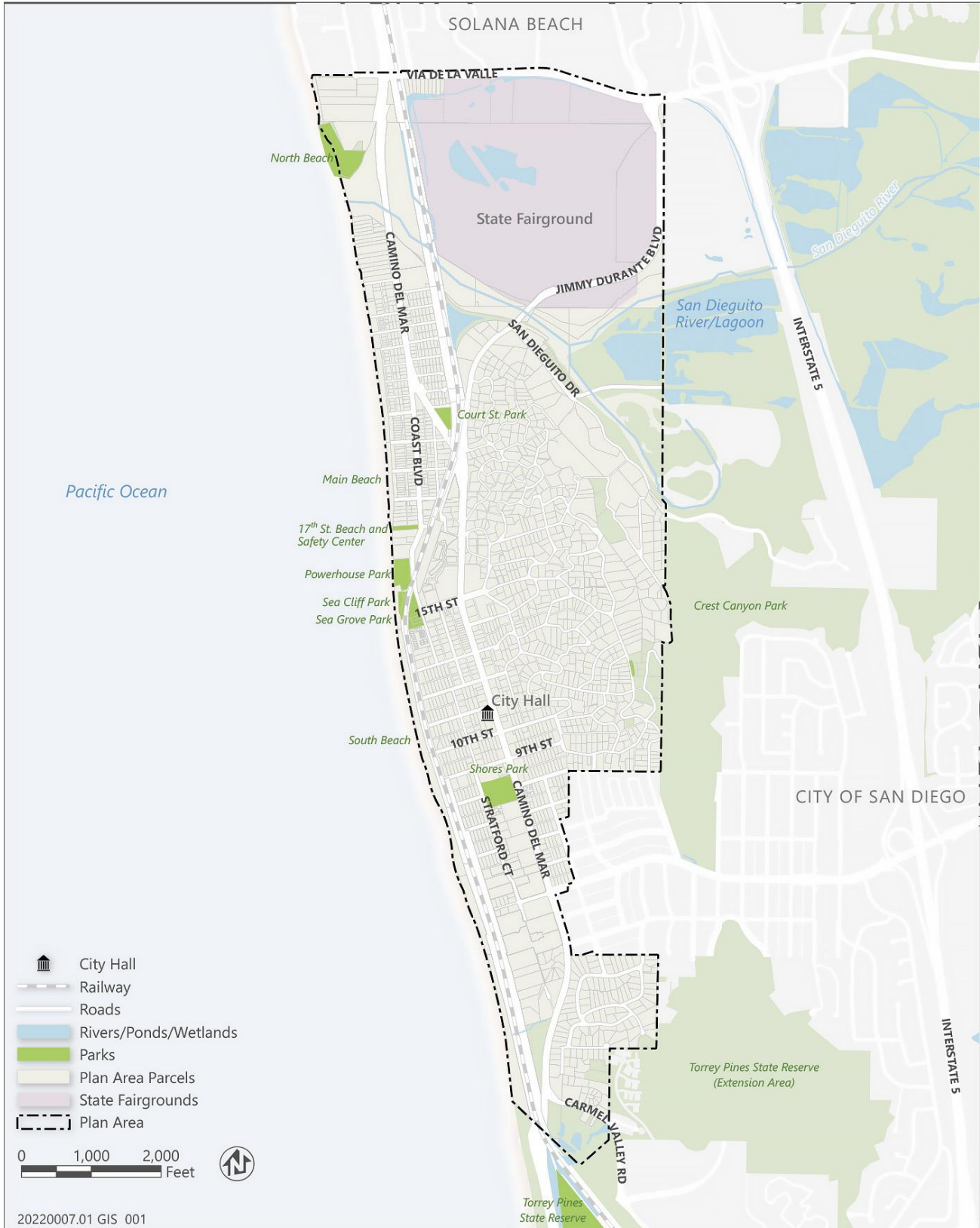
The Safety Element is one of seven elements of the City of Del Mar's Community (General) Plan that are specified as mandatory elements per State law. The purpose of the Safety Element is to identify the risks posed by natural and manmade hazards, and to provide goals and policies that will help reduce the potential for loss of life, injury, property damage, environmental damage, and social and economic dislocation as a result of these hazards. The intent is to protect the public health and safety, minimize risk of hazards, and address local needs for climate adaptation and resilience. Safety issues of primary concern in Del Mar include projected sea level rise, coastal storms, beach and bluff erosion, flooding, earthquakes, landslides, Lake Hodges dam failure, tsunamis, wildfires, structure fires, and drought. Inherently tied to these concerns is the mounting threat of climate change. In planning for these hazards, Del Mar residents, property and business owners, employees, and visitors can feel more secure in the future of the City.

## 1.2 SETTING

The City of Del Mar is a small coastal community (approximately 2.2 square miles) located in the northern San Diego region. With a population of approximately 4,331 people, Del Mar hosts millions of visitors each year and is known for its beaches, coastal parks and trails, scenic views, vibrant pedestrian friendly village, and seaside atmosphere. The community is primarily comprised of single-family residential neighborhoods, a small downtown village with retail uses, services, and restaurants, six hotels, and the State Fairgrounds (regional commercial and entertainment destination), which hosts the County Fair and Del Mar Racetrack as well as other events. The location of the City is shown in Figure 1.

As analyzed and described in the Safety Element, climate change is anticipated to worsen the City's risk of hazards including fires, coastal erosion, flooding, and sea level rise along the nearly two and a half miles of coastline in Del Mar, unless adaptation strategies are implemented to minimize and avoid risk of these hazards.

Figure 1: City of Del Mar



Source: City of Del Mar, Ascent 2025

## 1.3 RELATIONSHIP TO LOCAL PLANS AND PROGRAMS

The Safety Element is one of several local plans that address natural and human-caused hazards, mitigation, and public safety. The plan meets the following needs:

- Serves as the required component of the Del Mar Community Plan per General Plan law – See Section 1.3.1
- Addresses hazard control, which is a required policy and regulatory component of the Del Mar Local Coastal Program - See Section 1.3.2
- Identifies the City's vulnerability to, and effects of, climate change as analyzed in the Del Mar Climate Action Plan – See Section 1.3.3
- Identifies local pre-disaster planning strategies that are integrated as a required component in the San Diego County Multi-Jurisdictional Hazard Mitigation Plan for the San Diego region – See Section 1.3.4
- Identifies the City's vulnerability to wildfires and urban fires and strategies to minimize and avoid risk through emergency response plans such as the San Diego County Multi-Jurisdictional Hazard Mitigation Plan, Crest Canyon Evacuation Plan, and City Operations Plan – See Sections 1.3.4, 1.3.5 and 1.3.7
- Identifies the City's vulnerability to coastal flooding and beach/bluff erosion hazards as analyzed in the Coastal Hazards, Vulnerability, and Risk Assessment – See Section 1.3.6
- Addresses the City's Emergency Operations Plan – See Section 1.3.7
- Identifies the City's priority strategies for adaptation to minimize and avoid risk of coastal hazards as set forth in the Del Mar Sea Level Rise Adaptation Plan – See Section 1.3.8
- Identifies the City's vulnerability to flood risk and strategies to implement flood management consistent with the National Flood Insurance Program – See Section 1.3.9
- Identifies the City's vulnerability to water pollution and strategies to control stormwater in accordance with the Del Mar Clean Water Program – See Section 1.3.10

The Safety Element was prepared to be consistent with these regional and local plans and meet local needs. This will ensure that Del Mar has a coordinated and unified strategy to address public safety issues, meet federal and state requirements, qualify for hazard mitigation funding, and provide for inter-jurisdictional coordination of plans and programs (pre-disaster and post-disaster). The Safety Element incorporates information, technical analyses, and policies from these planning documents where appropriate to support this consistency.

### 1.3.1 Del Mar Community Plan

The Del Mar Community Plan is the City's General Plan, which is a long-range plan that is required by State law for each local jurisdiction. It includes the City's goals, policies, objectives, and implementation measures for growth and development to maintain the quality of life in Del Mar and for protection of the public health, safety, and welfare.

The Safety Element is one of the seven required elements of the City's General Plan. The State law requirements for the Safety Element are outlined in California Government Code Section 65302(g) and were put in place to protect the public from unreasonable risks associated with seismic, geologic, flooding, and fire hazards. State law allows cities to address any additional hazards and/or risks. State law requires review and update of the Safety Element concurrent

with each update to the City's Housing Element to identify new information relating to flood and fire hazards, climate adaptation, and resiliency strategies.

The City's General Plan collectively includes the Del Mar Community Plan adopted by the Del Mar voters in 1976, which is organized into three main sections (Environmental Management, Community Development, and Transportation Sections) as further described below, and includes the Housing Element, Safety Element, Recreation Element, and Environmental Justice Element, which are published separately as standalone documents.

- ▶ The Environmental Management Section: This section includes the mandatory Conservation Element and the Open Space Element policies for the preservation of natural resources, protection of areas and people susceptible to seismic and flooding hazards, and preservation and enhancement of open space. The Safety Element was initially a component in this portion of the Del Mar Community Plan document instead of a separate standalone document.
- ▶ The Community Development Section: This section of the Del Mar Community Plan includes the mandatory Land Use Element policies, which establish the location, type, intensity, and distribution of land uses throughout the City, and define the land use build-out potential. It identifies land use designations that apply to real property and specifies where residential is an allowed primary use, including the associated density range that applies, lands that are designated for a range of commercial and office uses, lands that are designated open space or building-restricted, in areas prone to natural hazards, and specific plan areas.
- ▶ The Transportation Section: This section includes the City's mandatory Circulation Element and Noise Element policies. The Circulation Element policies promote a balanced circulation system that accommodates pedestrians, bicycles, automobiles, and public transit. This relates to the Safety Element goals, policies, and objectives that address safe access, emergency response, evacuation routes, and protection of critical transportation-related facilities.
- ▶ Housing Element: The Housing Element is a mandatory element of the General Plan that sets forth the City's housing goals, policies, objectives, and action programs for each eight-year housing cycle. Building practices and codes addressed in the Housing Element were developed to consider the various potential hazards in the city. The 6th Cycle Housing Element applies to the planning period for the years 2021-2029. Pursuant to State law, an update to a City's Housing Element for each housing cycle also requires an update of the Safety Element. The Housing Element plan and programs considered the City's vulnerability to hazards and identifies strategies to encourage new housing development in locations that minimize and avoid potential hazards. A Program Environmental Impact Report (PEIR) was prepared for the 6<sup>th</sup> Cycle Housing Element with analysis of the environmentally significant factors and potential hazards in the City. The 6<sup>th</sup> Cycle Housing Element PEIR and associated Mitigation, Monitoring, and Reporting Program was certified by the City Council on October 5, 2020. The Final PEIR is available at: [www.delmar.ca.us/DocumentCenter/View/7171/Final-PEIR-91020](http://www.delmar.ca.us/DocumentCenter/View/7171/Final-PEIR-91020)
- ▶ Safety Element: The Safety Element is a mandatory element of the General Plan that sets forth the City's goals, policies, and objectives to protect the public from unreasonable risks associated with various hazards including but not limited to seismic, geologic, flooding, and fire hazards.
- ▶ Recreation Element: The Recreation Element is intended to be used as a guide for the acquisition and development of a city-wide system of parks, recreation areas, trails, and the coordination of the recreation programs of government, private organizations, and individuals. This is not a mandatory element per General Plan law.
- ▶ Environmental Justice Element: The Environmental Justice Element is intended to reduce pollution exposure, promote food access, safe and sanitary homes, identify public facilities and services to promote physical activity, and promote civic engagement in the public decision-making process. The Environmental Justice Element is a mandatory element per General Plan law only if disadvantaged communities exist within the jurisdiction. There are no identified disadvantaged communities in Del Mar. However, the City Council committed to preparing an Environmental Justice Element with the 6<sup>th</sup> Cycle Housing Element as an implementation measure to demonstrate the City's commitment to affirmatively further fair housing, provide new opportunities for affordable housing, and maintain a healthy, sustainable environment and high quality of life for its residents.

### 1.3.2 Local Coastal Program (LCP)

The City of Del Mar is located entirely within the Coastal Zone and is subject to compliance with the California Coastal Act. The City's certified Local Coastal Program (LCP) includes Land Use Plan policies and Implementation Plan regulations. In 1993, the California Coastal Commission certified the City's LCP Land Use Plan, which is a compilation of the goals, policies, and recommendations to guide future development in accordance with the Del Mar Community Plan and other plans and programs (i.e., San Dieguito Lagoon Enhancement Program). In 2001, the Coastal Commission certified the City's LCP Implementation Plan, which is comprised of the City's regulatory ordinances as certified by the Coastal Commission. The Coastal Commission has approved multiple amendments to the City's certified LCP since the initial certification of the LCP.

### 1.3.3 Climate Action Plan (CAP)

The Del Mar Climate Action Plan (CAP) sets targets for reducing greenhouse gas (GHG) emissions within the City. In recognizing the impact of GHG emissions on human health and the natural environment, the City's CAP identifies GHG reduction targets and strategies to minimize the effects of GHG. The CAP identifies five priority areas with implementation measures to reduce GHG emissions including: increased use of renewable energy sources, installation of photovoltaic panels and energy efficient retrofits, implementation of a zero-waste policy, implementation of the "Complete Streets" policy, and establishment of an urban tree planting program.

### 1.3.4 San Diego County Multi-Jurisdictional Hazard Mitigation Plan (MJHMP)

The City is a party to the County's Multi-Jurisdictional Hazard Mitigation Plan (MJHMP), a pre-disaster strategic plan that serves as a guideline for lowering the risks and exposure to hazards in the region. The MJHMP is coordinated by the San Diego County Office of Emergency Services and includes maps to identify and assess risks related to potential disasters for all participating jurisdictions, including critical facility information and citywide potential hazard/loss estimates to help identify the top hazards within each city. The MJHMP also includes implementation measures to reduce potential losses and plans for the continuation of critical services and facilities, referred to as mitigation goals and actions. To remain relevant, the MJHMP is required to be updated every five years and resubmitted to the Federal Emergency Management Agency (FEMA) for approval.

An update to the MJHMP was approved by the County in February 2023. The portion of the plan that was adopted by the City of Del Mar was adopted by the City Council on May 15, 2023, to guide hazard mitigation planning for the City through 2028. The goals and actions identified as part of the MJHMP for Del Mar include coordination with SANDAG to stabilize portions of the coastal bluff as an interim measure until the LOSSAN Rail Realignment Project is implemented, replacement of the Camino del Mar Bridge over the San Dieguito River, preparation of a conceptual plan for a living levee along the San Dieguito River (consistent with the City's adopted Sea Level Rise Adaptation Plan), and implementation of the Crest Canyon Evacuation Plan. The MJHMP is incorporated by reference into the Safety Element and forms the basis of several policies in the Safety Element to ensure a coordinated approach to planning efforts, consistent with California Government Code Section 65302.6 and 65302(g). The MJHMP can be found at: [https://www.sandiegocounty.gov/content/dam/sdc/oes/emergency\\_management/HazMit/2023/MJHMP\\_SD%20County%20Base%20Plan%202023.pdf](https://www.sandiegocounty.gov/content/dam/sdc/oes/emergency_management/HazMit/2023/MJHMP_SD%20County%20Base%20Plan%202023.pdf).

## Crest Canyon Evacuation Plan

The Crest Canyon Evacuation Plan will be used as an emergency operations resource in the event that an evacuation order is given for the neighborhoods immediately adjacent to Crest Canyon in the cities of Del Mar and San Diego. The evacuation area includes streets along the eastern and southern edges of Crest Canyon in the City of San Diego, as well as neighborhoods in the City of Del Mar located north and west of Crest Canyon, which align with areas identified in the City's fire hazard severity zones (Wildland Urban Interface). The plan was developed in cooperation between the City's Fire Department and the City of San Diego Fire Rescue Department. It includes parameters that will be implemented during an evacuation by fire, law enforcement, and city staff. The plan provides realistic and conservative estimates on the total population in the evacuation area and estimated vehicular trips, travel times to the plan's evacuation areas, evacuation vehicle demand per route, and the evacuations and vehicle routes for the two most likely wildfire scenarios. Incident Command Staff will determine the most appropriate evacuation routes and methods based on the event, and this information will be broadcast to the public. The Crest Canyon Evacuation Plan is available on the City's Website at: <https://www.delmar.ca.us/DocumentCenter/View/9771/Crest-Canyon-Evacuation-Plan>

### 1.3.5 Coastal Hazards, Vulnerability, and Risk Assessment

The Coastal Hazard Analysis, Vulnerability, and Risk Assessment (CHVRA) is a vulnerability assessment that was prepared by a City consultant (Environmental Science Associates, 2016 and 2018) to identify the City's vulnerability and risk of coastal hazards. It involved the preparation of an initial vulnerability assessment in 2016 and a supplemental addendum in 2018, which facilitated preparation and approval of an adaptation plan to minimize risk of hazards. The City of Del Mar CHVRA identified the projected timing and extent of vulnerability posed to City beaches, lagoons, coastal bluffs, visitor-serving amenities, public access areas, residential and commercial areas, and public infrastructure. This assessment informed the City of its vulnerabilities and risks, which the City has used to plan ahead to adapt, minimize risk, and prepare to respond to future vulnerabilities (i.e. projected sea level rise, flooding and erosion). The 2018 addendum compared the 2016 CHVRA assessment related to beach erosion, bluff erosion, and coastal flood risk with assessments performed by the U.S. Geological Survey's Coastal Storm Modeling System 3.0 results (CoSMoS 3.0 Phase 2, USGS 2017) and the Federal Emergency Management Agency (FEMA 2017) Flood Insurance Study (FIS) and Flood Insurance Rate Map (FIRM). The 2018 addendum concluded that:

- The CHVRA and CoSMoS flood hazard projections both consider sea level rise and are generally in agreement, which is appropriate for the purposes of adaptation planning and coastal policy development; and
- The CHVRA shoreline erosion and bluff erosion projections are appropriate for the purposes of adaptation planning and coastal policy development. While the CoSMoS Phase 2 bluff erosion projections show less erosion than the previously released CoSMoS Phase 1 data, the CHVRA bluff erosion projections (based on CoSMoS Phase 1), which were relied upon for the adopted Adaptation Plan, are appropriate for the purposes of adaptation planning and coastal policy development to ensure the City is not relying on an under-prediction of future bluff erosion.

### 1.3.6 Emergency Operations Plan (EOP)

The City of Del Mar Emergency Operations Plan (EOP), adopted by the City Council in July of 2024, was developed to provide a framework for the local, comprehensive emergency management system, which provides for a coordinated response to any natural disaster or man-made emergency. The plan establishes the emergency organization and addresses the coordination of emergency response activities. The goal of the plan is to provide for a coordinated effective response to ensure the protection of life, property, resources, and the environment. The plan was developed with input from partnering jurisdictions within San Diego County and is consistent with operational concepts defined in plans throughout the region, including the Operational Area (OA) Emergency Operations Plan (EOP). The EOP facilitates coordination among responding agencies, clearly defining areas of responsibility for effective response to any emergency.

### 1.3.7 Sea Level Rise Adaptation Plan

The Del Mar Sea Level Rise Adaptation Plan is a collection of adaptation strategies within a local land use plan that serves as the City's "toolbox" to help public and private property owners plan for and address projected sea-level rise, storm surge, coastal flooding, and erosion. It identifies the City's preferred approach and strategy to monitor changes in the environment and implement climate adaptation over time as necessary to minimize risk of hazards. In consideration of the vulnerabilities and risks, the Sea Level Rise Adaptation Plan provides tools for property owners and the City to manage risks and take actions based on measurable changes in conditions.

### 1.3.8 National Flood Insurance Program (NFIP)

The City participates in the National Flood Insurance Program and implements FEMA's flood management requirements. Pursuant to federal regulations Part 59 (commencing with Section 59.1) and Part 60 (commencing with Section 60.1) of Subchapter B of Chapter I of Title 44 of the Code of Federal Regulations, the FEMA flood management requirements apply to properties in the special flood hazard areas identified on the 2019 FEMA Flood Insurance Rate Map (FIRM). These regulations are implemented via the City's Floodplain Overlay Zone.

### 1.3.9 Del Mar Clean Water Program

The City of Del Mar's Clean Water Program is an operational service division in the Planning and Community Development Department that is implemented by a City consultant. The Program protects and enhances the quality of the San Dieguito Lagoon, Los Peñasquitos Lagoon, Del Mar beaches, and the Pacific Ocean. Maintenance of clean water is a benefit to public health and safety as well as quality of life in the community. The City's obligation to prevent pollutants from entering local water bodies (i.e., the Pacific Ocean, Los Peñasquitos Lagoon, and San Dieguito Lagoon) is regulated and enforced by State and Federal laws. Del Mar's MS4 permit (Municipal Separate Sewer System permit) is issued by the San Diego Region Water Quality Control Board to regulate City discharge of stormwater from its collection system into waters of the United States. Under this permit, only stormwater is allowed to be released into the ocean and lagoons and the City is held responsible for any violations of the permit.

The City demonstrates compliance with stormwater control requirements through proactive education, enforcement, and preparation for storm events in order to minimize stormwater runoff. This includes the City's preparation of information for residents and business owners regarding water quality protection requirements, potential impacts to water quality, and penalties that can result if and when violations occur. The intent is to quickly address and obtain voluntary compliance through corrective actions, particularly to address any human caused pollutant sources (i.e., improper disposal of trash, debris, and pet waste; runoff from irrigation; runoff from vehicle care maintenance activities such as oil spill and car wash runoff; toxic materials used as cleaning agents in and around the home; overflow/drainage from pools and spas; hosing down or pressure-washing streets, sidewalks or parking lots; swimming pool discharges; and sewer overflows).

## 1.4 STATUTORY REQUIREMENTS

California Government Code Section 65302(g) includes the requirements that should be addressed in a community's Safety Element. These requirements are organized into nine subsections, §65302(g)(1) through §65302(g)(9), which are summarized below:

- ▶ Government Code Section 65302(g)(1): This section identifies the primary hazards/issues that should be included in the safety element, which include: seismically induced surface rupture, ground shaking, ground failure, slope instability leading to mudslides and landslides, tsunamis, seiche, dam failure, flooding, subsidence, liquefaction, other geologic hazards, wildland and urban fires, evacuation routes, military installations, peakload water supply

requirements, and minimum road widths and clearances around structures, as those items relate to identified fire and geologic hazards

- ▶ Government Code Section 65302(g)(2): Adopted through AB 162 (2007), §65302(g)(2) identifies the requirements to update floodplain mapping and information, which includes special requirements for jurisdictions within the Central Valley Flood Protection Board
- ▶ Government Code Section 65302(g)(3): Adopted through SB 1241 (2012), §65302(g)(3) identifies the requirements for updating wildfire mapping, information, and goals and policies to address wildfire hazards
- ▶ Government Code Section 65302(g)(4): Adopted through SB 379 (2015), §65302(g)(4) identifies the requirements for updating the safety element to address potential impacts associated with climate change and potential strategies to adapt/mitigate these hazards
- ▶ Government Code Section 65302(g)(5): Adopted through SB 99 (2019), §65302(g)(5) requires identification of specified evacuation constraints associated with residential developments
- ▶ Government Code Section 65302(g)(6): Adopted through SB 1035 (2018), §65302(g)(6) requires the update of the safety element every time the housing element or local hazard mitigation plan is updated
- ▶ Government Code Section 65302(g)(7): This section allows for the incorporation of a flood plain management ordinance into the safety element
- ▶ Government Code Section 65302(g)(8): This section requires consultation with the California Geological Survey, California Office of Emergency Services, and Central Valley Flood Protection Board, when applicable
- ▶ Government Code Section 65302(g)(9): This section allows cities to adopt a County Safety Element if adequate detail is provided to address city-level concerns

### 1.4.1 Alquist-Priolo Earthquake Fault Zoning Act

The Alquist-Priolo Earthquake Fault Zoning Act (California Public Resources Code [PRC], Chapter 7.5, Section 2621-2699.6) was intended to reduce the risks associated with surface faults and requires that the designated State Geologist identify and map "Earthquake Fault Zones" around known active faults. Per PRC §2623(a), cities and counties shall require a geologic report defining and delineating any hazard of surface fault rupture before the approval of a project. If the jurisdiction finds no undue hazard of that kind exists, the geologic report on the hazard may be waived with the State Geologist's approval. For a list of project types, please refer to PRC §2621.6. As shown in Figure 8, no Alquist-Priolo Earthquake Fault Zones run through Del Mar.

### 1.4.2 Seismic Hazards Mapping Act

The Seismic Hazards Mapping Act (California Public Resources Code [PRC], Chapter 7.8, Sections 2690-2699.6) created a statewide seismic hazard mapping and technical advisory program in 1990 to help cities and counties more effectively address the effects of geologic and seismic hazards caused by earthquakes. Under PRC §2697, cities and counties shall require a geotechnical report defining and delineating any seismic hazard before approving a project located in a seismic hazard zone. If the jurisdiction finds that no undue hazard of this kind exists based on information resulting from studies conducted on sites near the project and of similar soil composition to the project site, the geotechnical report may be waived. After a report has been approved or a waiver granted, subsequent geotechnical reports shall not be required, provided that new geologic datum, or data, warranting further investigation is not recorded. Each jurisdiction shall submit one copy of each approved geotechnical report, including the mitigation measures to be taken, if any, to the State Geologist within 30 days of its approval of the report. For a list of project types, please refer to PRC §2693.

### 1.4.3 Cortese List

Government Code Section 65962.5 (typically referred to as the "Cortese List") identifies sites that require additional oversight during the local permitting process as well as compliance with the California Environmental Quality Act (CEQA). The list is generally a compilation of properties and businesses that generate, store, and/or have been impacted by the presence of hazardous materials/wastes. Many properties identified on this list may be undergoing corrective action, cleanup, or are abandoned and in need of these activities. The City of Del Mar does not have any sites on the Cortese List.

Draft

## **2 EMERGENCY PREPAREDNESS, RESPONSE, AND RECOVERY**

Emergency preparedness involves considerations beyond identification of the various hazards that exist. The ability to anticipate, evaluate, and mitigate potential risks posed by natural and human-caused hazards is paramount to a City's longevity. The emergency response system in the San Diego region is very well integrated and generally follows the San Diego County Emergency Operations Plan for managing emergencies and disasters consistent with the Incident Command Systems (ICS) model from the federal Emergency Management Agency (FEMA). Information updates readily flow between agencies in the region. This includes County emergency operations, dispatch centers, Fire, Lifeguard and law enforcement emergency responders, as well as consideration of threat analysis provided by the National Weather Association and National Oceanic and Atmospheric Administration during periods of warnings, advisories, and watch. Chapter 2 outlines the intergovernmental coordination involved in preparation for emergency response and recovery.

### **2.1 EMERGENCY PREPAREDNESS**

During non-emergency times, the City remains in a constant state of readiness. The potential for natural disasters or human-caused hazards places a continued emphasis on preparedness activities. Preparedness activities are those activities which help City staff support and enhance response to an emergency. Emergency planning, staff training and exercises, hazard identification and assessment, resource identification, public awareness and education focus on the City's preparedness for all hazards. City public safety personnel identified in this plan have either primary or support roles during emergencies and are responsible for maintaining policies and procedures for response, as outlined in the City's Emergency Response Plan (EOP). City personnel receive training on emergency response procedures, both at the field level and in the Emergency Operations Center (EOC), as detailed in Section 2.2.2.

#### **2.1.1 Emergency Operations Plan (EOP)**

Through the adoption of the 2024 Emergency Operations Plan (EOP), the City has taken an all-hazards stance when planning for the emergency needs of the community. This approach is an integrated method of emergency preparedness that focuses on capacities and capabilities that are critical to preparedness for a full spectrum of emergencies or disasters. This means that the local jurisdiction is dedicated to developing the capacities and capabilities necessary during a crisis or emergency. It ensures that the City and its stakeholders have the proper training, supplies, and leadership to address a broad range of threats. The City's all-hazards planning approach identifies the resources required, and the steps to be taken, before and after an incident. It strives to minimize injuries and/or destruction of property and all categories of resources. The approach takes emergency preparation, which is complex and extensive, and breaks it down into manageable tasks that rely on standardized terminology and protocols.

#### **2.1.2 City Staff Training**

The City strives to ensure personnel have the training necessary to perform daily operations and serve in an emergency role during any incident. The City follows the Federal Emergency Management Agency (FEMA) National Incident Management System (NIMS) guidelines to ensure that EOC personnel are trained and familiar with their roles and responsibilities during an emergency response.

The City also participates in the countywide reoccurring two-year exercise schedule which includes a tabletop exercise in year one, followed by a full-scale exercise in year two. Every two-year cycle focuses on a different scenario and provides an opportunity for emergency responders and EOC staff to test regional coordination, plans, and procedures. In addition, the City engages in internal exercises as needed to test City specific operations, policies, and procedures.

### 2.1.3 Public Education, Outreach, and Training

The City promotes emergency preparedness through public education. The City of Del Mar Fire Department engages local residents and businesses to inform them about the different hazards and provides community presentations to increase public knowledge about emergency preparedness, response, and recovery operations. These engagement opportunities include:

- ▶ Community Emergency Response Team (CERT): The CERT program is an all-risk, all-hazard training program, designed to educate residents in the community about disaster preparedness. CERT is a valuable program that helps residents protect themselves, their families, their neighbors, and their neighborhood during an emergency. The City's CERT program provides preparedness opportunities to city residents through various workshops and training courses.
- ▶ Educational Materials: The City website offers educational videos and materials that are intended to increase public preparedness in the event of a disaster or emergency. These materials can be accessed on the City's website at: <https://www.delmar.ca.us/281/Emergency-Preparedness>
- ▶ The videos include information on emergency preparedness, information on creating an emergency response plan and kit to best prepare yourself and your family after a major disaster, and additional information on the CERT and the EOC. Additionally, the website includes a video series provided by the San Diego County Fire Chiefs Association that covers a variety of topics pertaining to emergency preparedness and response to a range of disasters, including tsunamis and earthquakes.

### 2.1.4 Emergency Notification and Informational Tools

The City of Del Mar offers several emergency notification and informational tools to help better inform residents, property owners, and visitors of an emergency at the local, state, or federal level.

- ▶ Alert San Diego (Genasys Alert): Alert San Diego is a location-based alerting tool designed to provide multimodal delivery of an emergency through text, voice, and email. Opt-in is required for Alert San Diego and registration can be completed via the Alert San Diego website at: <https://www.alertsandiego.org/>. The Alert San Diego website also provides resources and links to other agencies and information on preparedness, emergency, and recovery.
- ▶ Wireless Emergency Alerts (WEA): Wireless Emergency Alerts do not require opt-in and broadcast emergencies to cell phones within a targeted area. The WEA is used by local, state, and federal officials and can alert individuals within the target areas to take action or seek more information on the subject matter.
- ▶ Genasys Protect: Genasys Protect is a publicly accessible website and app that allows community members to view the status (Normal, Advisory, Evacuation Warning, Evacuation Order, Evacuation Order Lifted, and Shelter in Place) of zones. App users are able to save up to five locations to track zone status. Genasys Protect can be accessed via the website at: <https://genasys.com/genasys-protect-citizen-site-and-app/>.
- ▶ SD Emergency Mobile Application: The SD Emergency app is produced by the County OES and sends a notification to a user's mobile device with information regarding evacuations and other important safety information. Additionally, the SD Emergency app helps users to better plan for the unexpected in advance of an emergency.
- ▶ City of Del Mar website: The City of Del Mar provides news and announcements on their website in the event of an emergency. The Alert Center with the City of Del Mar is a resource that informs the public of any current emergencies within a specific area. The public can sign up for notifications to be sent directly to them through the City website at: <https://www.delmar.ca.us/list.aspx?Mode=Subscribe#newsFlash>.

## 2.2 EMERGENCY RESPONSE

Emergency response activities typically focus on actions necessary to save lives and prevent further property damage during an emergency or disaster. Whenever possible, emergency response activities will be initiated and managed

locally with City resources. The City is responsible for directing and coordinating emergency operations, while other levels within the Standardized Emergency Management System (SEMS) structure provide support as needed. When the emergency exceeds the City's capabilities or capacities, mutual aid assistance should be requested through established agreements with other jurisdictions (local, state, or federal) or the San Diego County Operational Area (OA), as described below in the Emergency Operation Plan.

Emergency response services in the City of Del Mar are primarily provided by the City's Fire Department and the County Sheriff's Department under contract with the City. Additionally, if activated by the Fire Chief or the City Manager, City Staff would become emergency service workers and staff the EOC, as described in Section 2.2.2.

The Emergency Operations Plan, adopted by the City of Del Mar on July 8, 2024, was developed to describe the local, comprehensive emergency management system, which provides for a coordinated response to any natural disaster or man-made emergency. The plan establishes the emergency organization and addresses the coordination of emergency response activities. The goal of the EOP is to provide for a coordinated, effective response to ensure the protection of life, property, resources, and the environment.

In the event of a large-scale emergency, emergency management and disaster response are coordinated under the County's Emergency Operations Plan. The County of San Diego OES (County OES) coordinates the overall county response to disasters. The County OES is responsible for notifying appropriate agencies when a disaster occurs; coordinating all responding agencies; ensuring resources are available and mobilized; developing plans and procedures for response to and recovery from disasters; and developing and providing preparedness materials for the public.

## 2.2.1 Emergency Proclamation

In the event of a local, state, or federal emergency, the City of Del Mar will declare an emergency in accordance with Chapter 2.52, Emergency Services, of the Del Mar Municipal Code. The City Manager operates as the Director of Emergency Services and may appoint the Assistant Director of Emergency Services. During a local emergency, the City Council may proclaim a local emergency. If the City Council is not in session, or cannot be convened in a timely manner, the Director (or duly appointed alternate) may issue the proclamation of a local emergency for a period of seven days or less. A local emergency shall be proclaimed when there exists conditions of disaster or of extreme peril to the safety of persons or property within the City, caused by such conditions as air pollution, fire, flood, storm, epidemic, riot, drought, sudden and severe energy shortage, plant or animal infestation or disease, a Governor's warning of an earthquake, or other conditions other than conditions resulting from a labor controversy, which conditions are or are likely to be beyond the control of the services, personnel, equipment and facilities of the City, and require the combined forces of other political subdivisions to combat.

## 2.2.2 Emergency Operations Center (EOC)

During a large emergency or disaster situation, City staff will open the Del Mar Emergency Operations Center (EOC) in the Del Mar Civic Center Town Hall, shown in Figure 2. The EOC primarily serves as a point of information and resource management in order to promote public safety during a large emergency. Staff assigned to the EOC will collect, analyze, and distribute emergency information and support to residents, visitors, schools, businesses, City staff, and emergency responders. In addition, the EOC will coordinate public emergency notifications, evacuations, and sheltering. In the event of a Red Alert for firestorms in San Diego County, the State Fairgrounds properties, including the Del Mar Horse Park, are designated as regional evacuation sites for large animals.

The EOC is only activated during a large emergency or disaster and would remain active until the situation is resolved. This can last anywhere from several hours to several weeks. The EOC is staffed by various City departments and is led by the EOC Director. It is organized using the National Incident Management System under the Incident Command System (ICS) Guidelines, and functional EOC divisions under this system include Management, Operations, Planning, Logistics, and Finance.

Additional EOC functions include:

- Execute city leadership policy
- Support first responders
- Coordinate mutual aid
- Disseminate public warnings and alerts
- Coordinate evacuations and shelters
- Facilitate continuity of city services and government
- Conduct damage assessment
- Prepare for recovery

The City of Del Mar uses WebEOC emergency management system software and various communication tools to share information with the county and other agency EOCs.

Del Mar's Community Emergency Response Team (CERT) could assist City staff at the EOC during the event of an emergency. CERT will provide communications support through use of radio equipment and the Amateur Radio Emergency Data Network (AREDN).

- ▶ **Operational Area:** Once it has been determined that an incident is beyond the capabilities of the City and/or its mutual aid agreements, the City may request the assistance of the County of San Diego, which, through its designation as the Operational Area (OA), may provide additional support and resources to the City or region. Direction and control of the local incident remains with the City. When a request is initiated by the City, additional assistance related to direction and control may be provided by the County OA. The County of San Diego manages the OA EOC. The decision to activate the OA EOC will be made by the County's Director of OES. The Director may also activate the OA EOC when (1) there is an incident involving an unincorporated area; (2) there is an incident involving the unincorporated area plus one or more cities; or (3) when there is an incident involving two or more cities. The OA EOC will help coordinate incident responses among all affected local jurisdictions.
- ▶ **State Coordination:** The OA EOC communicates with the State Operations Center (SOC) on behalf of the local jurisdictions. During major emergencies, state government resources are mobilized through Cal OES in response to requests received through regional mutual aid coordinators. Jurisdictional needs are communicated to the OA EOC that then communicates these needs directly to the state.
- ▶ **Federal Coordination:** When the federal government responds to an emergency or disaster within the City, it will coordinate with the state to establish a Unified Coordination Group (UCG) in accordance with unified command principles. The UCG will integrate state and federal resources and set priorities for implementation. The UCG may activate a Joint Field Office (JFO) to facilitate unified operations. When a JFO is activated, the SOC will transfer operational control to that facility.

Figure 2: Location of Emergency Operation Center



Source: Adapted by Ascent in 2025

### 2.2.3 Fire And Emergency Services

The Del Mar Fire Department (DMFD) responds to fire, medical, and all-risk service calls in the City of Del Mar and surrounding areas in Solana Beach, Encinitas, and portions of San Diego through automatic aid agreements. The Department is responsible for emergency preparedness in the City including homeland security planning and exercises. The Fire Department provides outreach to residents and businesses; inspects and pre-fire plans multioccupancy and commercial buildings; and maintains a high level of education, training, and fitness to provide the best possible emergency service to the residents of Del Mar as well as visitors to the City and the Fairgrounds. Day-to-day operational management of the Fire Department is provided through a cooperative management agreement with the cities of Encinitas and Solana Beach.

The DMFD station is located on the State Fairgrounds property at 2200 Jimmy Durante Boulevard, and is equipped with one front-line Type I fire engine and a utility pickup truck. DMFD operates from one fire station and includes full-time staff consisting of captains, fire engineers, and firefighters/paramedics. The Del Mar service area covers more than 2.5 square miles and includes more than 1,600 structures. The Operational Area Fire and Rescue Coordinator dispatch center receives calls for service, which are responded to by the closest engine for participating agencies, including additional mutual aid assistance from fire departments throughout San Diego County.

The City is prepared in the event of a fire emergency and demonstrated this ability through the multi-jurisdictional coordinated response to the Torrey Pines State Recreation Area Fires on June 25 and 27, 2024. The fires burned roughly 30 acres in the Torrey Pines State Recreation Area, just south of the city limits of Del Mar, and prompted evacuations in both the City of Del Mar and the City of San Diego. Fire crews from several jurisdictions were assisting with the firefighting efforts and law enforcement worked to evacuate adjacent homes. Before the Torrey Pines Fire, there had been no reported wildfires within five miles of the City of Del Mar. The United States Geological Survey (USGS) provides wildfire data sets that are updated when new information becomes available. Information on wildfires and an interactive wildfire map can be found on the USGS website at the following link: <https://www.usgs.gov/tools/california-wildfires>

### 2.2.4 Law Enforcement Services

The City contracts with the San Diego County Sheriff's Department (SDCSD) for law enforcement services. The SDCSD facility serving Del Mar is located at 175 North El Camino Real in the City of Encinitas (North Coastal Station). Staffing at the North Coastal Station is comprised of 107 staff with 36 active members from the Senior Volunteer Unit. As of 2020, there are no plans to expand the facility (6th Cycle Housing Element 2021). In addition to personnel assigned to the San Diego County Sheriff's North Coastal Station, the City has immediately available the entire scope of services offered by the San Diego County Sheriff's Department for specialized investigations, tactical operations, and emergency situations. The San Diego County Sheriff's Department participates in regional, Statewide, and national mutual aid systems and, through such systems, is able to manage public safety issues.

### 2.2.5 Community Services Department

The Community Services Department headquarters is located at the 17<sup>th</sup> Street Beach and Safety Center at 1700 Coast Boulevard. The Department oversees numerous City operations including public safety services at the beach, parks, and coastal bluffs, parking and beach enforcement, and all community facility use permits and film permits for the parks, beach area, Powerhouse Community Center, and Civic Center. A description of the operational divisions within the Department is included below as well as Figure 3, which depicts the location of public facilities in Del Mar.

- ▶ Lifeguard Beach and Safety Services: The Department serves the community with a wide variety of community service programs including a vibrant Junior Lifeguard program, public education, safety talks, signage, and reports on ocean water conditions. The Department staffs full-time and seasonal lifeguards. Lifeguards patrol and oversee 2.5 miles of beach, coastal parks, and coastal bluffs. Each day, lifeguards establish and maintain safe swimming and

surfing areas. They warn visitors of dangerous swimming areas, rip currents, and unstable cliffs and bluffs. Lifeguard responsibilities include water rescue of swimmers and surfers, emergency medical care, boat rescues, swift-water rescue teams for river or flood emergencies, missing persons, and other related emergencies. The lifeguards operate year-round and are on duty from 8:00 a.m. until half an hour after sundown. Lifeguards also respond to calls for service via the 911 system for after-hour calls and specialty response teams such as Swift Water, Cliff, and SCUBA rescue.

Environmental conditions, including surf and weather, are constantly monitored each day and regularly updated for the public and to assist with preparations needed for storm or emergency response. The Del Mar beach has strong rip currents and several inshore holes. The department averages 800 water-related rescues and 1,100 medical aids per year with roughly three million visitors annually.

Due to their function and familiarity with the beach in Del Mar, lifeguards are essential to the City's proactive preparation for storm events and helping to minimize risk to public health and safety from hazards; assist during such events as needed for emergency response; and facilitate the community's recovery in response to damage from hazards and other disaster-related events.

- ▶ Enforcement Division: The City's Enforcement Division within the Community Services Department includes parking and beach enforcement patrols who observe and report on conditions throughout the City. Their skills and qualifications enable them to assist during emergency responses and provide vital services including assisting with maintaining the peace, crowd control, communications, and traffic control.

## 2.2.6 Public Works and Engineering Department

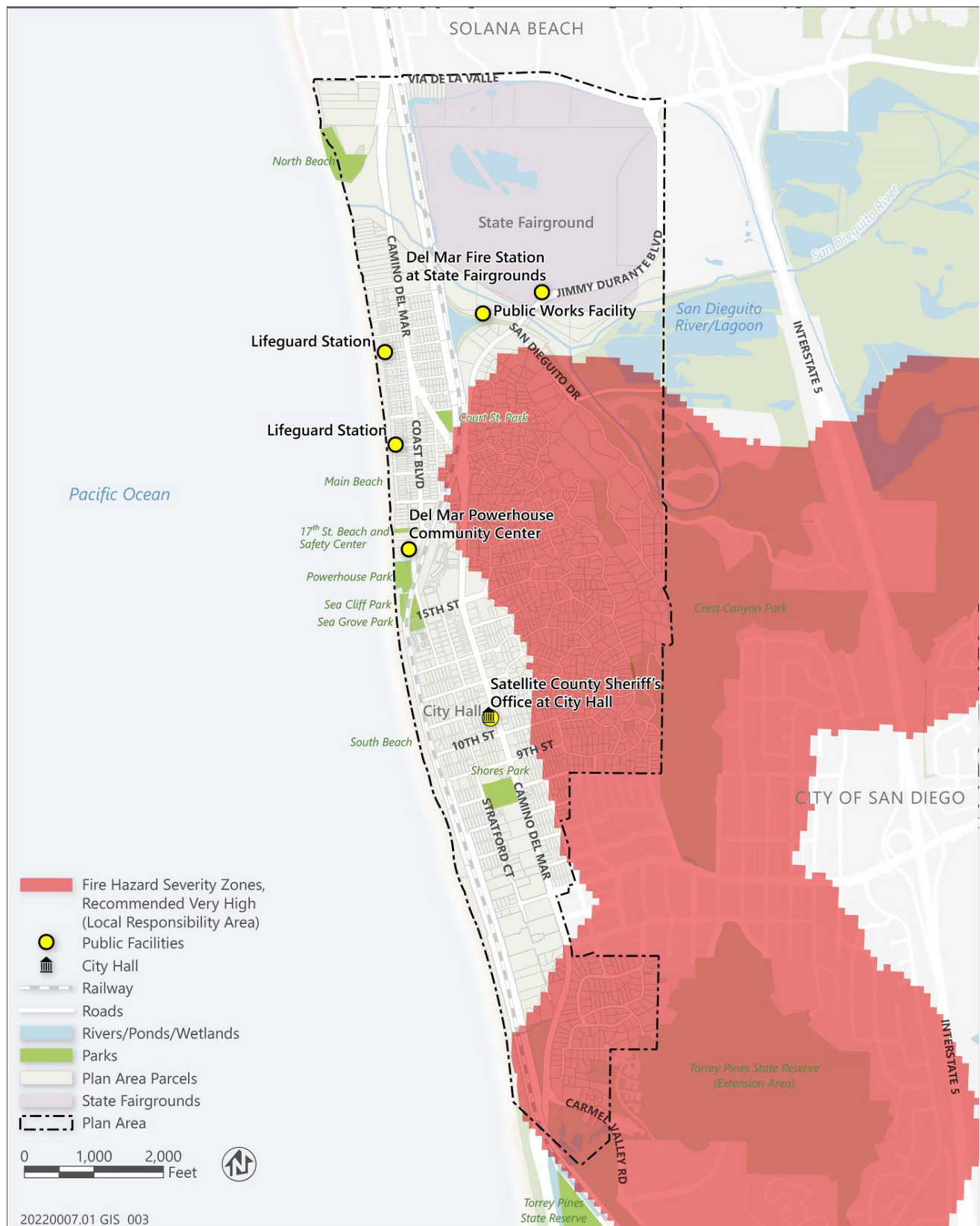
The Public Works and Engineering Department maintains the City of Del Mar's critical public infrastructure. The Department oversees the installation, maintenance, repair, and replacement of the City's public facilities and public infrastructure including buildings, roadways, bridges, parks and open space areas, and water, storm drain, and wastewater infrastructure systems. Responsibilities include Capital Improvement Program (CIP) development and CIP project management, budgeting, grant applications, implementation, and construction as well as response to inquiries regarding public facilities and infrastructure. This includes management of:

- Potable water including the City's water storage reservoirs and the associated water distribution network, which involves the purchase of water through various interagency agreements
- Wastewater collection and pumping to the receiving agencies which transport and treat the wastewater
- Streets and roadways with associated pedestrian paths, bike lanes, signage, traffic signals, and landscaping
- Stormwater collection infrastructure
- Open spaces including park landscaping, public pathways and trails, and beach maintenance
- City facilities and facilities grounds

Operations include the administration and management of as-needed service contracts for various services including civil, structural, electrical, traffic engineering; field investigations; surveying; beach street ends and seawalls; geotechnical; construction management; and architectural services; interagency contracting and administration; and services related to encroachment permit and development permit review and inspection of privately funded public improvements.

The Department prepares the City in advance of storms to minimize risk to critical public infrastructure, which involves placement of sand barriers on the beach and sandbags in areas prone to flooding, placement of portable electronic message boards to advertise emergency public notifications, inspection of equipment/infrastructure to ensure operational needs will be met. Under emergency situations, the Public Works Department will provide Del Mar residents up to 10 bags and access to sand at the Public Works Department yard located at 2240 Jimmy Durante Blvd.

Figure 3: Location of Public Facilities



Source: Adapted by Ascent in 2025

## 2.2.7 Mutual Aid Agreements

Mutual aid, including personnel, supplies, and equipment, is provided in accordance with the California Master Mutual Aid Agreement, and other local Mutual Aid Agreements. In San Diego County, jurisdictions are linked through various mutual aid agreements. The City, through its Fire, Law Enforcement, and Public Works Departments, has existing mutual aid agreements, including automatic mutual aid, with regional partners. These agreements are often utilized daily and are always available on an as needed basis. Additional supporting organizations include the County of San Diego (OA), California Governor's Office of Emergency Services (Cal OES), the Federal Emergency Management Agency (FEMA), the Community Emergency Response Team (CERT), American Red Cross (ARC), and local nonprofit organization 211 San Diego, which is a trusted source for information and connections to community, health, and disaster resources in the San Diego region.

In the event of an emergency, the City will follow its established emergency protocols, including those established by the County of San Diego Operational Area Emergency Operations Plan. The relevant annexes of the countywide Emergency Operations Plans are available at:

- Emergency Management – “Annex A”:  
[https://www.sandiegocounty.gov/content/dam/sdc/oes/emergency\\_management/plans/op-area-plan/2022/EOP2022\\_Annex%20A%20.pdf](https://www.sandiegocounty.gov/content/dam/sdc/oes/emergency_management/plans/op-area-plan/2022/EOP2022_Annex%20A%20.pdf)
- Fire and Rescue Mutual Aid Operations – “Annex B”:  
[https://www.sandiegocounty.gov/content/dam/sdc/oes/emergency\\_management/plans/op-area-plan/2022/EOP2022\\_Annex%20B.pdf](https://www.sandiegocounty.gov/content/dam/sdc/oes/emergency_management/plans/op-area-plan/2022/EOP2022_Annex%20B.pdf)
- Law Enforcement Mutual Aid Operations – “Annex C”:  
[https://www.sandiegocounty.gov/content/dam/sdc/oes/emergency\\_management/plans/op-area-plan/2022/EOP2022\\_Annex%20C.pdf](https://www.sandiegocounty.gov/content/dam/sdc/oes/emergency_management/plans/op-area-plan/2022/EOP2022_Annex%20C.pdf)
- Care and Shelter Operations – “Annex G”:  
[https://www.sandiegocounty.gov/content/dam/sdc/oes/emergency\\_management/plans/op-area-plan/2022/EOP2022\\_Annex%20G.pdf](https://www.sandiegocounty.gov/content/dam/sdc/oes/emergency_management/plans/op-area-plan/2022/EOP2022_Annex%20G.pdf)
- Communication and Warning Systems – “Annex I”:  
[https://www.sandiegocounty.gov/content/dam/sdc/oes/emergency\\_management/plans/op-area-plan/2022/EOP2022\\_Annex%20I.pdf](https://www.sandiegocounty.gov/content/dam/sdc/oes/emergency_management/plans/op-area-plan/2022/EOP2022_Annex%20I.pdf)
- Evacuation – “Annex Q”:  
[https://www.sandiegocounty.gov/content/dam/sdc/oes/emergency\\_management/plans/op-area-plan/2022/EOP2022\\_Annex%20Q.pdf](https://www.sandiegocounty.gov/content/dam/sdc/oes/emergency_management/plans/op-area-plan/2022/EOP2022_Annex%20Q.pdf)

## 2.3 EMERGENCY RECOVERY

Recovery activities typically occur after an emergency/disaster event. These activities focus on reestablishing services to any impacted areas, repairing and/or reconstructing damaged buildings and infrastructure, and aiding residents and businesses with permitting and approvals of building plans as part of the reconstruction process.

After a disaster or emergency, the City assesses the extent of damage, if any, and coordinates a response as follows:

- Response to a more significant natural disaster involves coordination between all City Departments, neighboring jurisdictions, and Federal agencies, such as FEMA, to secure post disaster recovery funding.
- The Public Works Department takes the lead to make repairs and restore service and operation of the City's facilities and essential infrastructure, including removal of debris from City roadways and storm drains.

Depending on the scale and type of incident, recovery may require specialized consultant expertise to address the issues created.

- The Community Services Department takes the lead to address coastal hazards along the shoreline and helps with the recovery response to damage to restore safe operations.
- The Planning Department takes the lead on emergency permit processes for the City and identifies the process for redevelopment, which includes compliance with the Coastal Development Permit regulations (DMMC Chapter 30.75) and regulations for redevelopment of nonconforming structures (DMMC Chapter 30.76).
- In the event of a building being damaged in an emergency/disaster event, the City's Planning Department and Chief Building Official take the lead to inspect for building safety and advise on next steps for recovery.
- As part of the recovery from a major disaster event (i.e., fire, flood, landslide, tsunami), identification of potential hazardous waste sources shall be considered and remediated as applicable.

## 2.4 EMERGENCY/DISASTER MITIGATION

The City identifies and implements mitigation measures to plan ahead to reduce losses from disasters. This includes enforcement of land use, design, and construction regulations including local regulations, State Fire and Building Codes, and Federal Codes (i.e., Federal Emergency Management Agency floodplain regulations). Identified hazards will be made safer via ordinance, regulations, public awareness campaigns, special mitigation projects, and policy making. The City's zoning ordinances and the California Fire and Building Code, which are adopted into the Del Mar Municipal Code via reference, support mitigation efforts through the enforcement of fire codes and earthquake standards. Other City regulations help mitigate potential hazards through several code enforcements such as installation of water systems of adequate size and pressure for firefighting, adequate roadway widths for emergency vehicle access, and use of floodproofing and adaption measures to minimize flood risk.

### 2.4.1 Multi-Jurisdictional Hazard Mitigation Plan

The City is a party to the County's Multi-Jurisdictional Hazard Mitigation Plan (MJHMP), a pre-disaster strategic plan that serves as a guideline for lowering the risks and exposure to hazards in the region. The City's vulnerability to hazards and corresponding mitigation and hazard reduction strategies are identified in the MJHMP (see Section 1.3.4). The State encourages California counties and cities to adopt their current, FEMA-approved local hazard mitigation plans into the Safety Element of their General Plan, which the City of Del Mar has addressed by incorporating the Multi-Jurisdictional Hazard Mitigation Plan by reference into the Safety Element. The MJHMP can also be found at: [https://www.sandiegocounty.gov/content/dam/sdc/oes/emergency\\_management/HazMit/2023/2023%20City%20of%20Del%20Mar%20Haz%20Mit%20Annex\\_Final%20%20.pdf](https://www.sandiegocounty.gov/content/dam/sdc/oes/emergency_management/HazMit/2023/2023%20City%20of%20Del%20Mar%20Haz%20Mit%20Annex_Final%20%20.pdf)

Participation in the County's MJHMP makes the city eligible to be considered by the state for reimbursement of part or all of its local-share costs on eligible Public Assistance funding through the California Disaster Assistance Act (CDAA). The MJHMP for the City of Del Mar planning area was developed in accordance with the Disaster Mitigation Act of 2000 (DMA 2000) and followed FEMA's Local Hazard Mitigation Plan guidance. The MJHMP incorporates a process where hazards are identified and profiled, the people and facilities at risk are analyzed, and mitigation actions are developed to reduce or eliminate hazard risk. The implementation of these mitigation actions, which include both short and long-term strategies, involve planning, policy changes, programs, projects, and other activities. The most recent update to the MJHMP was adopted by the City of Del Mar and incorporated into the regional plan in 2023.

## 2.5 GOALS, POLICIES, AND IMPLEMENTATION ACTIONS

Goal 2: Promote emergency preparedness through comprehensive local and regional planning, coordination, effective communication, and emergency management.	
Policy 2.1	<p>Ensure the City is aware of its vulnerabilities and prepared to respond to emergencies with effective response plans to protect public safety, critical public infrastructure and facilities, public resources, and the environment.</p> <p>Implementation Action 2.1: Establish operational standards and level of service guidelines for emergency response services.</p>
Policy 2.2	<p>Ensure operational readiness of the City's Emergency Operations Center at the Civic Center.</p> <p>Implementation Action 2.2.1: Implement emergency response training to ensure all staff is prepared in the event of a disaster.</p> <p>Implementation Action 2.2.2: Continue to participate in regional response preparedness and planning coordination including updates to the Emergency Operations Plan and the Multi-Jurisdictional Hazard Mitigation Plan.</p>
Policy 2.3	Provide community outreach and education and ensure at-risk populations are included.
Policy 2.4	<p>Maintain adequate emergency response levels of services that protect quality of life and minimize and avoid preventable losses of life and property.</p> <p>Implementation Action 2.4: Monitor and periodically update the Emergency Operations Plan.</p>

## 3 REDUCTION OF POLLUTION HAZARDS TO AIR AND WATER

### 3.1 AIR POLLUTANTS

Air pollutants are substances in the atmosphere that affect our health. They include smoke, particles, and gases from human-caused and natural sources, such as wildfire. People generate air pollution in many ways — through the vehicles they drive, the stoves they cook on, and the fuel burned to produce heat and electricity. Air pollution from these sources may harm our hearts or our lungs and reduce our resistance to disease. Air pollutants may cause diseases, especially those to the respiratory system.

The San Diego Air Pollution Control District (SDAPCD) and the San Diego Association of Governments (SANDAG) are responsible for development and implementation of the clean air plans for attainment and maintenance of the ambient air quality standards in the San Diego Air Basin (SDAB), specifically, the State Implementation Plans (SIP) and Regional Air Quality Strategy (RAQS). According to the SIP and RAQS, the primary sources of short-term emissions of various air pollutants in urban areas includes those which are emitted by construction equipment during various activities such as grading, excavation, building construction, or demolition. Long-term pollutant emissions include those associated with mobile sources (e.g., vehicle trips), energy sources (e.g., electricity and natural gas), area sources (e.g. architectural coatings and the use of landscaping maintenance equipment), as well as industrial and commercial processes. Additional information about greenhouse gas emissions is outlined in Section 5.1.1.

### 3.2 WATER POLLUTANTS

Water pollution is the contamination of water resources that compromise the beneficial uses of water including drinking, recreation, irrigation, and other activities. Pollutants may include chemicals, trash, bacteria, and sediment.

Additionally, rainwater and urban runoff flow from the streets and properties directly into local storm drains. Because storm drains are not connected to treatment facilities, they flow directly into creeks, lagoons, and the Pacific Ocean, allowing for pollutants to negatively affect these waterways.

- ▶ **Clean Water Program:** The City of Del Mar's Clean Water Program protects and enhances the quality of the San Dieguito Lagoon, Los Peñasquitos Lagoon, Del Mar beaches, and the Pacific Ocean. For Del Mar, clean water ties directly to quality of life and is key not only to health and recreation, but to property values, tourism, and visitor spending. Clean water is a benefit to everyone.

The City's obligation to prevent pollutants from entering the Pacific Ocean, Los Peñasquitos Lagoon, and San Dieguito Lagoon water bodies is regulated by state and federal laws. Del Mar's MS4 (Municipal Separate Sewer System) permit is issued by the San Diego Region Water Quality Control Board and regulates City discharge of stormwater from its collection system into waters of the United States. Under this permit, only stormwater is allowed to be released into the ocean and lagoons. Unauthorized connections or discharges into gutters and storm drains are prohibited and could result in enforcement actions. As a permittee, the City of Del Mar prohibits all non-storm water discharges, except where they qualify as a conditional discharge or are authorized by a separate permit.

Through the Del Mar Clean Water Program, the City proactively informs residents of the water quality protection requirements and the potential impacts if violations occur, and enforces violations throughout the City. Significant pollutant sources include improper disposal of trash and debris, runoff from irrigation and lawn and garden care, runoff from vehicle care and maintenance activities such as oil spills and at home car washes, failure to clean up pet waste, toxic materials used as cleaning agents in and around the home, and overflow/drainage from pools, spas, and fountain maintenance. The Clean Water Program also provides information in advance of storm events to facilitate City preparation as necessary to ensure compliance with the stormwater regulations and minimize the risk to critical public infrastructure.

- ▶ **Water Quality Improvement Plans:** The Regional Water Quality Control Board requires Responsible Agencies or co-permittees in the region's respective Watershed Management Areas to develop Water Quality Improvement Plans. The City of Del Mar has Water Quality Improvement Plans for the San Dieguito and Los Peñasquitos Watersheds, which identify the water quality conditions and priorities for planning and implementation efforts.

In addition, the City of Del Mar has developed a Jurisdiction Runoff Management Plan which includes the strategies, standards, and protocols that the City implements consistent with the Water Quality Improvement Plans.

The highest priority water quality conditions for the Los Peñasquitos Watershed Management Area are:

- Monitoring of freshwater discharges during dry conditions and transport of sediment from upstream sources (current and historical) during rain events, which impact the estuarine and special biological habitats of Los Peñasquitos Lagoon; and
- Monitoring of indicator bacteria levels at Torrey Pines State Beach near the Los Peñasquitos Lagoon mouth.

The highest priority water quality conditions for the San Dieguito Watershed Management Area are:

- Monitoring of indicator bacterial levels at beaches near the San Dieguito Lagoon mouth.

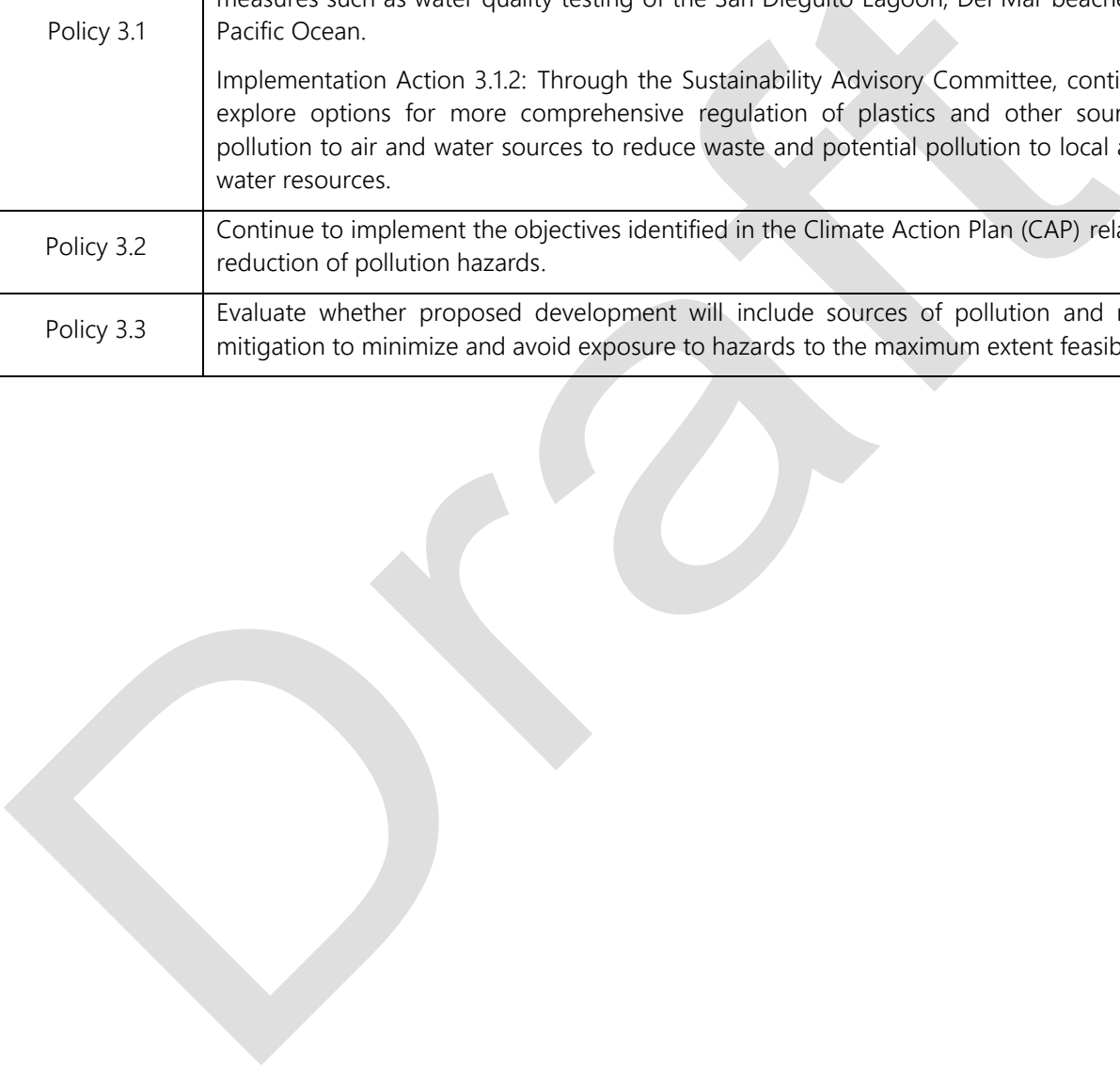
The City identified measurable performance standard targets and metrics for evaluation of progress towards improving water quality and strategies to address the City's discharge and make improvements to achieve the performance standards and identified priorities for water quality conditions.

Examples of activities the City has implemented to address potential sources of pollution include:

- Focused inspections of commercial, municipal, and construction sites
  - Response to public or City staff observations of potential pollution activities
  - Observation of storm drains to identify pollution sources
  - Investigations of pollutant sources
  - Cleaning of the storm drain system
  - Street sweeping
  - Diversion of non-stormwater discharges to the sanitary sewer system
- ▶ **Ordinance Regulating Balloons Filled with a Gas Lighter Than Air:** To demonstrate leadership in sustainability and take action to protect our natural resources, divert waste from landfills, reduce greenhouse gas emissions, and increase City cleanliness and quality of life by reducing litter on City beaches, the City of Del Mar passed Ordinance No. 1001 (DMMC Section 11.48.030) which regulates balloons filled with a gas lighter than air. Plastic pollution is a significant environmental challenge and microplastics have been found in drinking water, food, and the air we breathe. Latex and Mylar are the two types of balloons in general use, and both have the capability to travel hundreds, sometimes, thousands of miles before landing. Mylar balloons are petroleum-based and not biodegradable, and while latex does biodegrade, latex balloons contain petroleum-based additives and are not 100% biodegradable. The release of both types of balloons result in additional plastic pollution that negatively affects the safety of the citizens, wildlife, oceans, coastlines, and communities. The Ocean Conservancy has determined that latex and Mylar balloons are the most common form of floating garbage within 200 miles of American shorelines.

### 3.3 GOALS, POLICIES, AND IMPLEMENTATION ACTIONS

<p>Goal 3: Protect the community, to the maximum extent feasible, from exposure to sources of pollution hazards that can have a significant impact on human and environmental health, including hazardous materials and waste.</p>	
<p>Policy 3.1</p>	<p>Continue to protect and enhance the quality of the San Dieguito Lagoon, beaches, Pacific Ocean, and quality of life for Del Mar residents.</p> <p>Implementation Action 3.1.1: Continue to implement the Clean Water Program, including measures such as water quality testing of the San Dieguito Lagoon, Del Mar beaches, and Pacific Ocean.</p> <p>Implementation Action 3.1.2: Through the Sustainability Advisory Committee, continue to explore options for more comprehensive regulation of plastics and other sources of pollution to air and water sources to reduce waste and potential pollution to local air and water resources.</p>
<p>Policy 3.2</p>	<p>Continue to implement the objectives identified in the Climate Action Plan (CAP) related to reduction of pollution hazards.</p>
<p>Policy 3.3</p>	<p>Evaluate whether proposed development will include sources of pollution and require mitigation to minimize and avoid exposure to hazards to the maximum extent feasible.</p>



## **4 GREENHOUSE GAS REDUCTION AND CLIMATE ACTION PLANNING TO MINIMIZE RISK OF CLIMATE-RELATED HAZARDS**

The Climate Action Plan (CAP) identifies analysis for four policy categories including Energy and Building, Water and Waste, Transportation, and Urban Tree Planting. Greenhouse gases (GHGs) are generated by burning fossil fuels like gasoline, diesel fuel, and natural gas during electricity generation, and by using vehicles that run on this fuel (Climate Action Plan, 2016). The negative effects of GHG emissions can be seen and felt in the Del Mar community through the exacerbation of climate related events such as coastal storms, flooding, bluff erosion, earthquakes, fires, etc. The City's goal is to reduce GHG emissions and improve long-term sustainability.

In order to reduce the risk of these events, the City of Del Mar has adopted the following plans, policies, and regulations:

- ▶ Plans: Local Coastal Program (Section 1.3.2), Climate Action Plan (Section 1.3.3), Sea Level Rise Adaptation Plan (Section 1.3.8), Multi-Jurisdictional Hazard Mitigation Plan (Section 1.3.4), and Crest Canyon Evacuation Plan (Section 1.3.5)
- ▶ Regulations: Local Coastal Program Implementation Plan, California Codes for Construction (i.e., California Building Code, California Energy Code, California Fire Code, California Green Building Code), the Del Mar Electric Vehicle Charging Stations Ordinance, the City Construction and Demolition Waste Program, and the City Solar Energy Regulations.

### **4.1 GREENHOUSE GAS EMISSIONS INVENTORY AND REDUCTION GOALS**

The City of Del Mar's 2016 Climate Action Plan (CAP) identifies major sources of GHG emissions relating to energy (residential and non-residential), transportation, waste, water, and wastewater. Each category lists goals, strategies, and implementation measures to reach its targets for GHG reduction. For example:

- The state set goals for reducing GHG emissions by 2050 (Assembly Bill 32 and Executive Order S-3-05).
- The City's CAP (2016) goal is to reduce GHG by 50% and increase renewable energy use by 100% by 2035.
  - The City's GHG reduction target for 2035 (55,314 MTCO<sub>2</sub>e) is consistent with current regulations and aligns with State goals.
  - Strategies to achieve the GHG reduction target include: installation of solar hot water heaters, installation of photovoltaics and efficiency retrofits for homes and non-residential buildings, reduced water consumption, diversion of waste, and wastewater treatment.

More information about greenhouse gas reduction targets and implementation measures can be found in the CAP, which is available on the City's website at: <https://www.delmar.ca.us/DocumentCenter/View/6101/Del-Mar-Climate-Action-Plan?bidId=>

### **4.2 DIVERSION OF CONSTRUCTION AND DEMOLITION WASTE**

The State of California Waste Management Act of 1989 (Assembly Bill 939), requires that each local jurisdiction develop and implement construction and demolition waste diversion. In 2019, the Del Mar City Council adopted Ordinance 950, which created a local process to enforce the CalGreen Construction & Demolition Recycling requirements as set forth in Del Mar Municipal Code Chapter 23.70. The Ordinance applies citywide and regulates the recycling of construction and demolition waste for projects subject to the CalGreen Building Code. Currently, projects subject to CalGreen are

required to divert 65% of the waste generated during construction, excluding hazardous materials or excavated soil and land clearing debris. Projects subject to the ordinance are required to submit a Waste Management Plan to demonstrate compliance with the minimum waste diversion requirement.

## 4.3 CLIMATE RELATED HAZARDS

- ▶ **Temperature:** Increasing temperatures associated with climate change can act as a hazard multiplier. By the end of the century, annual mean temperatures are projected to increase between four and seven and a half degrees, impacting city residents and businesses. These increases are also anticipated to increase the number of extreme heat days, increasing from three days to between 12-28 days per year. These potential temperature increases may impact residents living in poorly insulated structures, or structures that do not have air conditioning. For residents living in these structures, temperatures above 85 may cause discomfort. By the end of the century, the number of days over this temperature threshold could be nearly four times what the City typically experiences. Del Mar residents are encouraged to utilize the San Diego County "Cool Zone Program," which provides locations of free air-conditioned places that the public is able to access to stay cool when it is very hot.

While climate change is projected to exacerbate many of the hazards already affecting the City, many of these hazards may interact with each other. Increased temperatures can affect both water supplies and vegetation growth. With drier conditions, vegetation growth may be reduced, which can reduce wildfire vulnerability; however, if dry conditions persist for long periods, the reduced vegetation may be drier than normal. These two conditions may change the wildfire risks within the City or cause areas that have not burned historically to be at greater risk of ignition.

- ▶ **Precipitation:** While temperatures are anticipated to increase in the coming decades, climate change projections suggest that annual mean precipitation may decrease slightly. While an annual decrease is projected, it is anticipated that future rain and storm events may be more intense than what is currently experienced in Del Mar, which could increase flooding. Recent events have generated rain totals of more than five inches in a five-day period with over three of these inches occurring in a 24-hour period. With changes in future precipitation, it is expected that changes to local vegetation may also occur, which could impact drainages and increase the need for wildfire management activities and drainage infrastructure in some areas.

Increased rainfall could increase the amount of flooding in the community or introduce flooding into areas that have not experienced flooding before. With greater and more intense precipitation, the City could also experience an increase in landslides/mudslides. Extreme precipitation events could destabilize hillsides, bluffs, and drainages, resulting in more erosion along drainage courses resulting in landslides/mudslides. This sediment transport could also impact both lagoons adjacent to the City and coastal areas, changing these ecosystems and the many species supported by them.

Future projected temperature increases coupled with relatively similar precipitation amounts experienced today, future wildfire impact is projected to decrease by the end of the century. This projection is based on the overall reduction in small and moderate precipitation events in place of large or extreme events, suggesting that vegetation growth will experience an overall reduction. A reduction in vegetation could reduce future wildfire vulnerability due to reduced fuel loads and changes in fuel types and densities.

## 4.4 GOALS, POLICIES, AND IMPLEMENTATION ACTIONS

Goal 4: Plan for a resilient Del Mar that's ready to address the impacts associated with climate change.	
Policy 4.1	Protect the City's potable water supply against drought conditions intensified by climate change.
Policy 4.2	Promote use of natural and green infrastructure for climate adaptation to reduce hazards (i.e., vegetated berms to minimize flood risk and planting of landscape in public and private spaces to implement cooling strategies and minimize risk in extreme heat conditions).
Policy 4.3	Promote drought resistant landscaping to continue reducing water consumption and avoid installation of potential fire hazard fuel sources.
Policy 4.4	Promote alternative forms of energy production such as solar or wind power.
Policy 4.5	<p>Process periodic updates to outdated components of the Climate Action Plan (CAP) no later than 10 years from adoption of the most recent CAP.</p> <p>Implementation Action 4.5: Process solicitation of a consultant to lead an update to the Climate Action Plan (CAP) for the 2025-2026 fiscal year as part of a phased approach to, at a minimum, determine the current status of greenhouse gas emissions and establish future GHG reduction targets.</p>
Policy 4.6	<p>Participate in regional activities which promote adequate preparedness for potential climate risks.</p> <p>Implementation Action 4.6.1: Post the link on the City's website for the San Diego County "Cool Zone Program," which provides information on the locations of free air-conditioned places to stay cool when it is very hot.</p> <p>Implementation Action 4.6.2: Continue to monitor potential climate risks within the city and participate in the San Diego County Multi-Jurisdictional Hazard Mitigation Plan.</p>

## 5 FLOODING AND COASTAL HAZARDS

The City of Del Mar is a small coastal City with significant natural landforms and coastal resources, however, coastal communities are associated with distinct environmental hazards. Crest Canyon and adjacent hillside neighborhoods with fire hazard risk are located along the City's easterly boundary. On the City's westerly boundary, the City has a continuous shoreline with beach and coastal bluff areas that stretch over two and a half miles. Locations with flood hazard risk, such as the North Beach, and North Commercial neighborhoods and State Fairgrounds, are located in the floodplain at a lower elevation along the Pacific Ocean and San Dieguito Lagoon which extends up to the City's northerly boundary. The Los Peñasquitos Lagoon and its associated floodplain and wetlands are generally located within the City of San Diego's jurisdiction along Del Mar's southern border. These coastal resources are enjoyed for their recreational and ecological uses but can also result in natural flood hazards that have the potential to threaten public safety in Del Mar. More information on these features can be found in the Environmental Management section of the Community Plan described in Section 1.3.1, the Vulnerability and Risk Assessment described in Sections 1.36 and 5.1, and the Adaptation Plan described in Sections 1.3.8 and 5.3.

### 5.1 COASTAL HAZARD ANALYSIS, VULNERABILITY, AND RISK ASSESSMENT (CHVRA)

The City of Del Mar CHVRA (see Section 1.3.6) is a vulnerability assessment that was prepared by a City consultant to identify the City's vulnerability and risk of coastal hazards. It involved preparation of an initial vulnerability assessment in 2016 and a supplemental addendum in 2018 for the purposes of identifying applicable coastal hazards and informing the development of an adaptation plan to minimize risk of hazards. It identified the projected timing and extent of vulnerability posed to City beaches, lagoons, coastal bluffs, visitor-serving amenities, public access areas, residential and commercial areas, and public infrastructure. This assessment informed the City of its vulnerabilities and risks, which the City has used to plan ahead to adapt, minimize risk, and prepare to respond to future vulnerabilities (i.e. projected sea level rise, flooding and erosion).

The 2018 addendum compared the 2016 CHVRA assessment related to beach erosion, bluff erosion, and coastal flood risk with assessments performed by the U.S. Geological Survey's Coastal Storm Modeling System 3.0 results (CoSMoS 3.0 Phase 2, USGS 2017) and the Federal Emergency Management Agency (FEMA 2017) Flood Insurance Study (FIS) and Flood Insurance Rate Map (FIRM). The 2018 addendum concluded that:

- The CHVRA and CoSMoS flood hazard projections both consider sea level rise and are generally in agreement, which is appropriate for the purposes of adaptation planning and coastal policy development; and
- The CHVRA shoreline erosion and bluff erosion projections are appropriate for the purposes of adaptation planning and coastal policy development. While the CoSMoS Phase 2 bluff erosion projections show less erosion than the previously released CoSMoS Phase 1 data, the CHVRA bluff erosion projections (based on CoSMoS Phase 1), which were relied upon for the adopted Adaptation Plan, are appropriate for the purposes of adaptation planning and coastal policy development to ensure the City is not relying on an under-prediction of future bluff erosion.

### 5.2 FLOODWAY/FLOODPLAIN ZONES

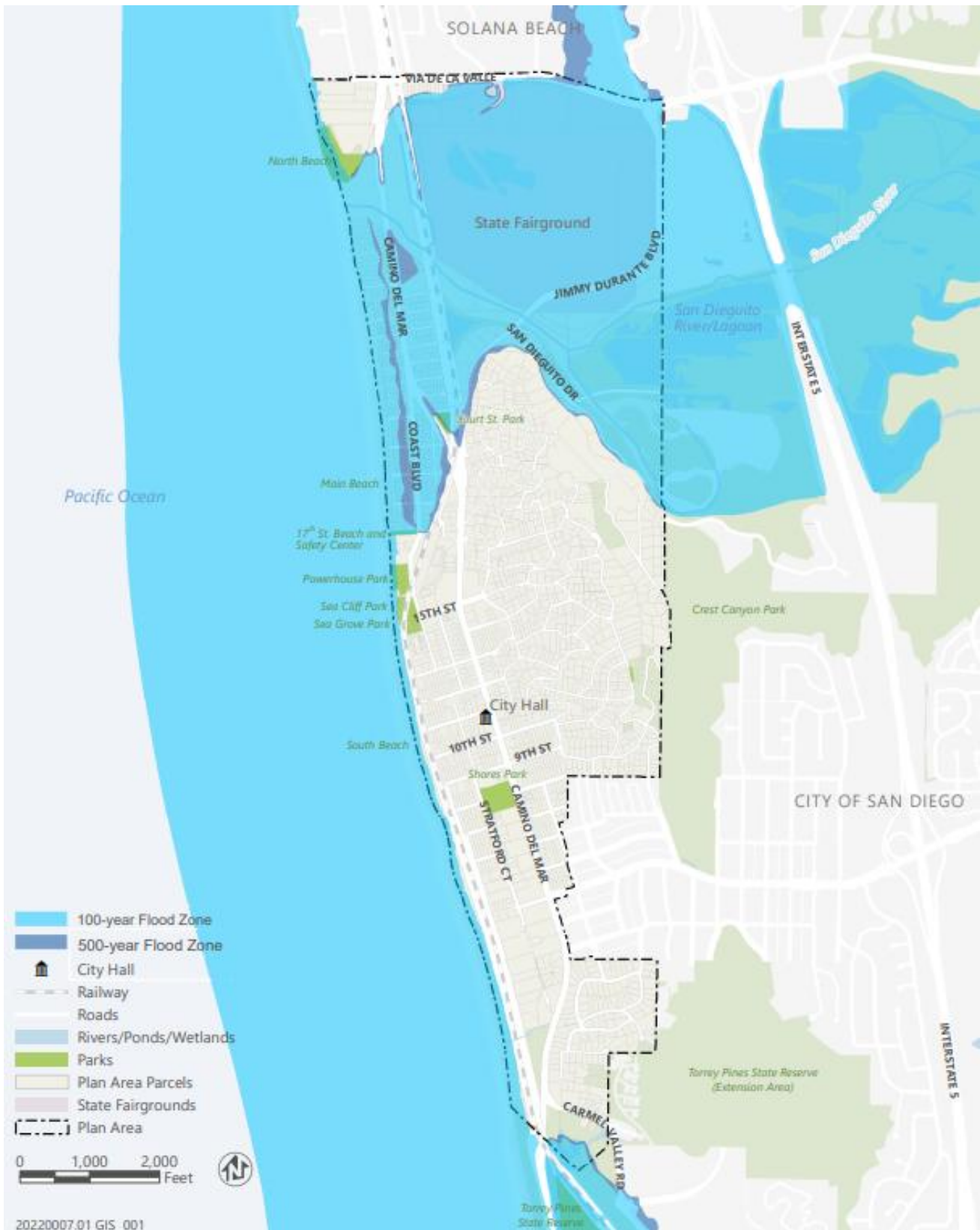
The City is currently vulnerable to flooding from the San Dieguito River and Pacific Ocean. The extent of flood vulnerability is projected to increase over time. Key factors that influence vulnerability include changes in precipitation and climate change, sea level rise, beach erosion, and bluff retreat that effect the ocean and beach, and changes in Lake Hodges Reservoir operations that effect the San Dieguito River. Future flood events are anticipated to increase and result in damage similar to historic floods of the past. Since the late 1970s, a handful of extreme river and coastal flooding events have caused damage to public and private property. In 1980, significant amounts of rainfall caused Lake Hodges Dam to overflow and inundate low-lying areas in Del Mar, including the Fairgrounds. In 1983, a state of

emergency was declared in Del Mar due to a coastal storm which affected businesses and residents close to the beach due to the intensity of the waves. Coastal storms in December 2015 and January 2016 resulted in a landslide, road closures, and damages to a storm drain and utility lines along Camino del Mar requiring an estimated \$1 million in repairs.

The Planning and Community Development Director serves as the City's Floodplain Manager for review and approval of Floodplain Development Permits in consultation with the Building Official and City Engineer. The City's flood management policies and regulations are implemented in accordance with the Floodway Zone (DMMC Chapter 30.29) and Floodplain Overlay Zone (DMMC Chapter 30.56) regulations in the City's certified Local Coastal Program, which apply to the 100-year and 500-year floodplain as mapped by FEMA. See Figure 4 for the mapped Floodway Zone and Floodplain Overlay Zone. Residential development is prohibited in the Floodway Zone, which applies to open water areas such as the San Dieguito Lagoon and adjacent inundated areas along the riverbanks. New development is generally allowed in floodplain areas that are less flood prone where proposed development is designed accordingly consistent with applicable FEMA and City regulations that apply to the Floodplain Overlay Zone.

Draft

Figure 4: FEMA Flood Zones



Source: Data downloaded from FEMA in 2022 and adapted by City of Del Mar 2025

## 5.3 PROJECTED SEA LEVEL RISE

A City consultant prepared the City's Sea Level Rise Adaptation Plan (see Section 1.3.8) based on the best available science. The plan includes a range of adaptation strategies to address rising sea levels over time. The Adaptation Plan identifies the City's priority strategies to prepare for identified vulnerabilities and minimize the effects of projected sea level rise. The City will continue to monitor changes in existing conditions along the shoreline and act accordingly to maintain an acceptable level of risk as determined by the Del Mar City Council.

Figure 5 identifies the extent of projected flooding in a 100-year flood event compared to the extent of flooding with sea level rise without adaptation. Instead, the City is implementing its priority adaptation measures to minimize flooding associated with storms and major wave events that can otherwise flood the San Dieguito River and Lagoon and erode the beach and coastal bluffs. Adaptation will be needed to protect public facilities, infrastructure and resources vulnerable to sea level rise including the State Fairgrounds, City property, private property, roads, water and sewer, storm drains, parks, trails, beach, and lagoons.

In the CHVRA (see Section 1.3.6), the following were identified as prone to flooding and erosion with sea level rise through the year 2100 if the City does not take action to adapt:

- ▶ Without adaptation, the CHVRA projects the beach above high tide may be lost between 2030 and 2060; and if that occurs, coastal storms could threaten the integrity of the City's existing system of shoreline protection in the North Beach neighborhood that was established in accordance with the local Beach Preservation Initiative and has been maintained in accordance with the Beach Overlay Zone.
- ▶ Without adaptation, the coastal bluffs are projected to erode and impact the LOSSAN railroad infrastructure. If the railroad infrastructure is maintained and further armored with shoreline protection, the toe of the coastal bluff and adjacent beach sand will continue to erode.
- ▶ Without adaptation, the water level of the San Dieguito River may increase and overtop the riverbanks with flooding that inundates the City's North Beach neighborhood, North Commercial Zone, and State Fairgrounds.

The City began implementing its priority adaptation measures following adoption of the Sea Level Rise Adaptation Plan in 2018. This includes maintenance of the existing system of seawall protection that protects hundreds of homes and public infrastructure in the North Beach neighborhood, adoption of a Sand Compatibility Opportunistic Use Program (SCOUP) to facilitate maintenance of a wide sandy beach to minimize flooding from the ocean and preparation of a preliminary design concept for a Living Levee project to minimize flooding from the San Dieguito River. Refer to Section 5.6 for more details on the City's Flood Adaptation Programs.

Implementation of the City's priority adaptation strategies is of key importance to the Del Mar community. In October 2018, the City Council adopted a "Commitment Resolution" (Resolution No. 2018-72) to make it clear to the public that all Local Coastal Program Amendments processed by the City of Del Mar will be consistent with the Beach Preservation Initiative (1989 Del Mar Voter Initiative) provisions for shoreline protection, which are explicitly incorporated in the City's certified Local Coastal Program in the Beach Overlay Zone regulations. This Council Resolution demonstrates the City's commitment to maintain the existing system of seawall protection along the shoreline in the beach-level North Beach neighborhood, which is identified as a priority adaptation strategy in the adopted Sea Level Rise Adaptation Plan. Refer to the Commitment Resolution document that is available at this link on the City's website at:

<https://www.delmar.ca.us/DocumentCenter/View/4318/Commitment-Resolution-2018-72>

Figure 5: Projected Sea Level Rise



Source: Data downloaded from FEMA in 2022 and adapted from Ascent in 2025

## 5.4 FLOOD POTENTIAL FROM LAKE HODGES DAM

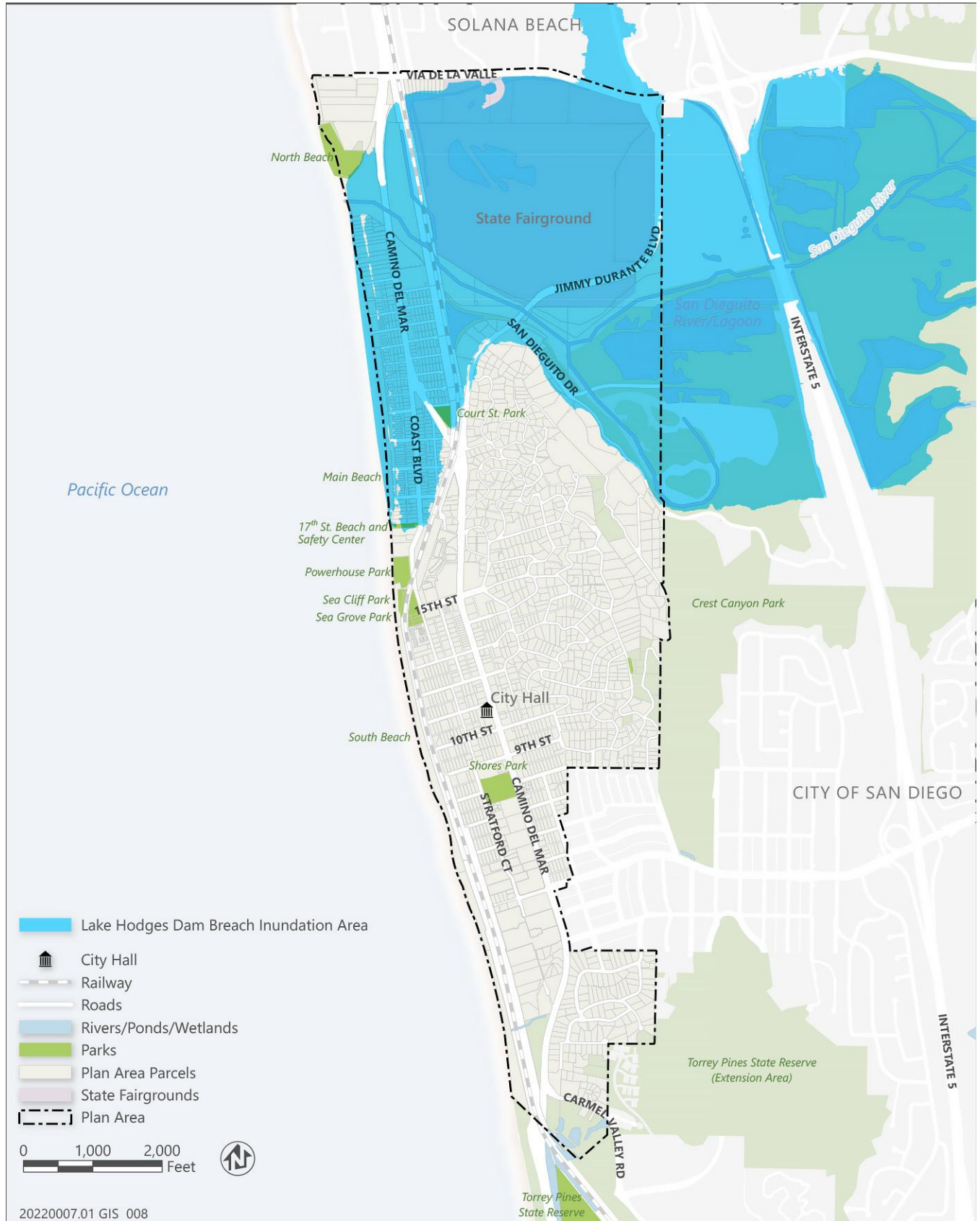
The City of Del Mar is vulnerable to flooding from Lake Hodges Dam. The Lake Hodges Dam is located on the San Dieguito River, approximately 31 miles north of Del Mar and San Diego and just south of Escondido. As identified in the City's Coastal Hazards Vulnerability Assessment, the City of Del Mar is one of multiple locations in the region that is at risk of water inundation in case of dam failure or rainfall water overtopping of the dam.

Flooding from the dam has been experienced in the past where extreme levels of rainfall overtopped the Lake Hodges Dam and caused downstream flooding.

Figure 6 identifies the projected dam inundation areas in case of extreme flooding or dam failure. Areas in the City that would be most vulnerable to dam failure are the North Beach neighborhood and the State Fairgrounds and Valley neighborhood locations along the San Dieguito Lagoon.

Draft

Figure 6: Lake Hodges Dam Inundation Area



Source: Data downloaded from FEMA in 2022, adapted by Ascent in 2025

## 5.5 TSUNAMIS, SEICHES, AND ELEVATION-BASED EVACUATION

A tsunami is one of the most powerful and destructive natural forces. It is a series of extremely long waves caused by a large and sudden displacement of the ocean. Tsunamis radiate outward in all directions from the point of origin and can move across entire ocean basins. When they reach the coast, they can cause dangerous coastal flooding and powerful currents that can last for several hours or days. A seiche is a standing wave in an enclosed or partially enclosed body of water.

Both tsunamis and seiches can lead to flooding. The California Office of Emergency Services identifies portions of the City that are in potential tsunami and seiche inundation areas, which are properties located in the floodplain as mapped by FEMA. Tsunamis and seiches are generally limited to the San Dieguito River Valley and low-lying beaches in the northern part of the City.

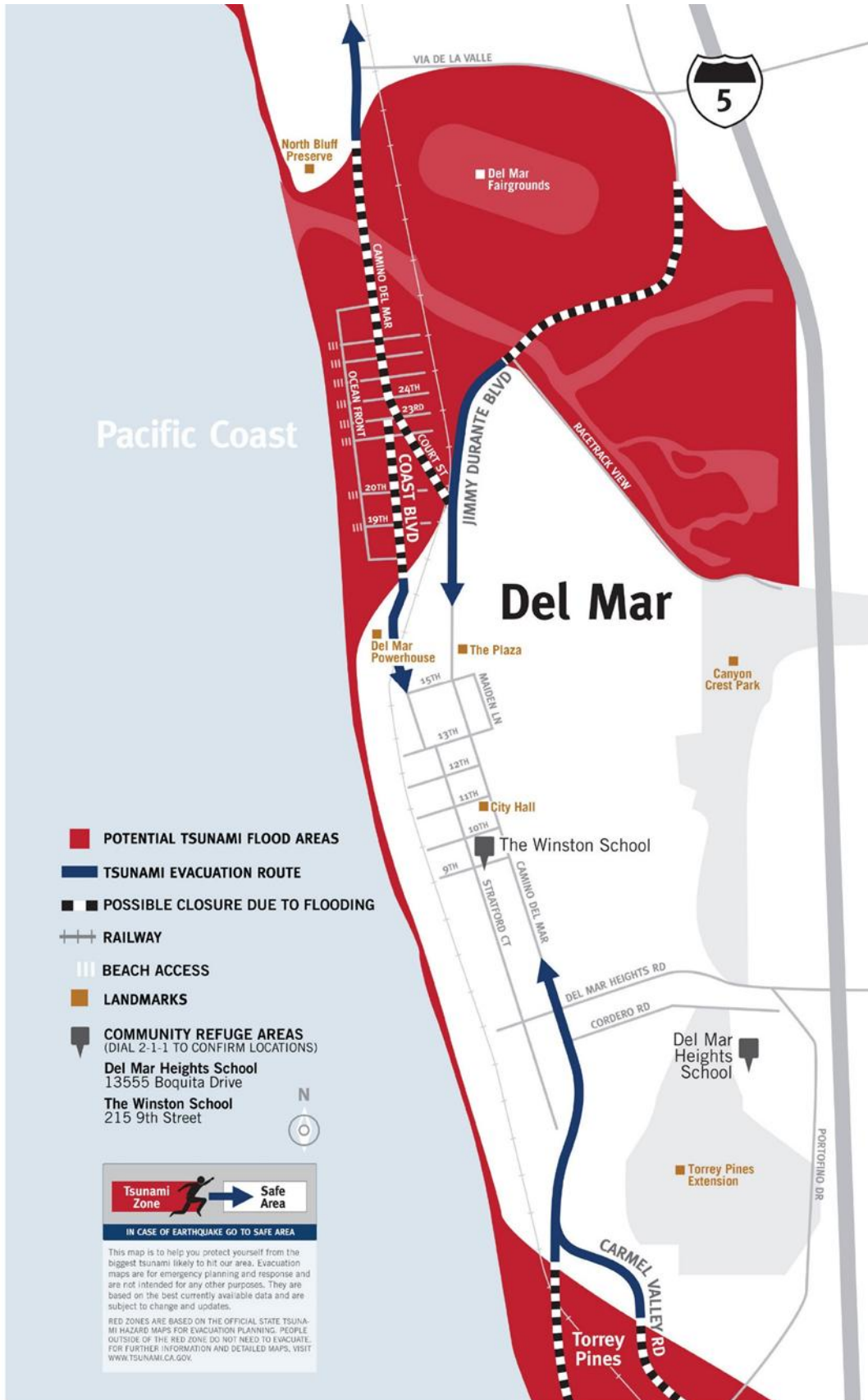
Although the probability of a tsunami occurring is not significant, it could result in loss of life and property. In the event of a tsunami along the southern California coast, the City relies on the Del Mar and San Diego County Emergency Operations Plans, which are consistent with the county-wide structure for managing emergencies and disasters. During periods of watch, advisories, and warnings, emergency responders rely on the National Weather Service (NWS) and National Oceanic and Atmospheric Administration (NOAA) for issuing communications determined by their threat analysis.

Del Mar Lifeguards coordinate with the County OES, and NOAA/Tsunami Warning Center to consider and evaluate the associated threat level of tsunami warnings and act accordingly to keep the public safe. This includes preparation to quickly issue public notifications of a tsunami threat and the ability to evacuate affected areas at a moment's notice.

Figure 7 displays elevation-based evacuation routes that identify the nearest "high ground" areas in the event of a tsunami. Evacuation maps are for emergency planning and response and are not intended for any other purposes. They are based on the best currently available data and are subject to change and updates. The red zones on Figure 7 show potential flood areas identified on official state tsunami hazard maps for evacuation planning. Locations outside of the red zones are higher elevation areas where people will not need to evacuate.

For further information and detailed maps, visit: <https://www.conservation.ca.gov/cgs/tsunami/>

Figure 7: Tsunami Evacuation Routes



Source: City of Del Mar, 2019

## 5.6 FLOOD ADAPTATION PROGRAMS

### 5.6.1 EXISTING SYSTEM OF FLOOD PROTECTION IN NORTH BEACH

The City of Del Mar has an existing system of shoreline protection in the North Beach neighborhood that is maintained consistent with the Hazard Control, Coastal Access, and Recreation Opportunities policies and Beach Overlay Zone regulations in the City's certified Local Coastal Program. The system of shoreline protection is important to minimize the risk of extreme coastal flooding, protect critical public infrastructure, protect existing structures from flood damage, and protect hundreds of homes in this existing developed neighborhood. The existing system of flood protection also is important to maintain long-term public access to the beach, which is currently available year-round at most street ends in the North Beach neighborhood.

### 5.6.2 SAND COMPATIBILITY OPPORTUNISTIC USE PROGRAM (SCOUP)

In 2018, a City consultant, ESA, prepared the City of Del Mar Sediment Management Plan (SMP), which is a technical level document that considers use of soft solutions to reduce vulnerability to flooding along the coast. Then consistent with the SMP, a City consultant, Moffat & Nichol, prepared a Sand Compatibility Opportunistic Use Program (SCOUP), which outlines a plan for the City to implement beach nourishment projects that involve dredging of small quantities from the San Dieguito Lagoon river mouth and placement of beach quality sand on the Del Mar beach to minimize the effects of projected flooding, erosion, and sea level rise. Beach nourishment provides many benefits including: ecological restoration, beach habitat enhancement, protection of coastal bluffs, flood protection for adjacent public infrastructure/facilities and private homes/businesses, recreational benefits, and preservation of the sandy public beach, which is a free coastal resource that is available for use by individuals of all economic segments. In Del Mar, beach nourishment is also important to protect public beach access, which is available at each street end in the North Beach neighborhood. The City obtained approvals for the SCOUP program from five resource agencies with permit authority including the Regional Water Quality Control Board (October 2022), California Coastal Commission (April 2023), State Lands Commission (June 2023), California Department of Fish and Wildlife (July 2023), and United States Army Corps of Engineers (July 2024).

### 5.6.3 LIVING LEVEE ADAPTATION ALONG SAN DIEGUITO RIVER

In June 2024, a City consultant prepared a preliminary design concept and technical report for a living levee project along the northerly and southerly banks of the San Dieguito River and Lagoon (Moffat & Nichol, 2024). A living levee is a vegetated berm that provides flood protection. This was identified as a priority adaptation strategy to help minimize flood risk for the surrounding properties in the North Beach neighborhood, North Commercial Zone, and State Fairgrounds, which includes the City's Fire Station and Public Works Yard facilities. The approval of the conceptual plan will inform the preparation of grant applications and solicitation of financial contributions to help finance a new capital improvement program (CIP) special project (or multiple smaller phased CIP projects) for the living levee project.

A living levee is a type of nature-based resilient infrastructure, also known as "green infrastructure," that uses vegetated berms to absorb and control flood water. Living levees are considered more sustainable and environmentally friendly compared to conventional levees since they can improve water quality, enhance biodiversity, and adapt and evolve over time. Development of living levees along the San Dieguito River as a strategy to minimize river flooding is identified as a priority adaptation measure in the City's Adaptation Plan (see Section 1.3.8).

The City of Del Mar and San Dieguito River Park Joint Powers Authority are coordinating on implementation of a San Dieguito Lagoon Shoreline Protection and Public Trail project, which will involve coordination with the respective property owners, regulatory authorities, and interested persons and will include the following project components:

- Construction of a living levee system to provide flood protection along banks of the San Dieguito River to protect facilities/infrastructure at the State Fairgrounds and City and roadway access and trail access that is relied upon by region as a whole;
- Planting of native vegetation and wetland habitat on slopes adjacent to the Lagoon; and
- Construction of a new trail segment on the north bank for regional coastal access that will connect with the Coast to Crest trail; and relocation of the existing Riverpath trail on the south bank to be located atop new levee berms where trails on both sides of river consistent with State’s latest 2024 Sea Level Rise Guidance.

## 5.7 GOALS, POLICIES, AND IMPLEMENTATION ACTIONS

Goal 5: Continue to plan for and adapt to projected flooding and coastal hazards to minimize the risk to life, public and private property, disruption of vital services, and environmental effects caused by flooding and coastal hazards.	
Policy 5.1	<p>Support implementation of the goals, policies, and priorities of the Del Mar Sea-Level Rise Adaptation Plan, including continued implementation of the Del Mar voter approved Beach Preservation Initiative and natural or “green” adaptation methods such as beach nourishment and berms or artificial dunes to buffer coastal areas.</p> <p>Implementation Action 5.1: Update the City of Del Mar Local Coastal Program (LCP) by January 1, 2034, to incorporate the City’s plan for sea level rise into the LCP in accordance with SB 272, which will involve preparation of an updated vulnerability assessment, analysis of vulnerable populations, an update to the Adaptation Plan, and economic impact analysis.</p>
Policy 5.2	<p>Continue to utilize beach nourishment as a strategy to maintain the width of the sandy beach to maintain a walkable beach and continuous coastal access from North Beach to South Beach and minimize flood risk.</p> <p>Implementation Action 5.2: Coordinate with SANDAG and resource agencies to consolidate local SCOUP into a Regional SCOUP Plan/Permit to coordinate efforts, reduce costs, and streamline beach nourishment which is a priority adaptation strategy for local jurisdictions throughout the region.</p>
Policy 5.3	<p>Ensure proposed public and private development incorporates adaptation measures (i.e., floodproofing, elevation and/or retrofit of structures) to accommodate changes in elevation of the beach profile, decrease flood hazard risk, and increase resiliency of development consistent with the certified Local Coastal Program.</p>
Policy 5.4	<p>Use overlay zones as a means for disclosure of potential hazards to property owners and future buyers in flood prone areas.</p>
Policy 5.5	<p>Maintain the existing system of shoreline protection and public coastal access to the beach at street ends in the North Beach neighborhood consistent with the Beach Overlay Zone to limit the risk of extreme coastal and river flooding, protect critical public infrastructure and existing structures from flood damage, and maintain long-term public access to the beach.</p>
Policy 5.6	<p>Ensure future policy and implementation decisions are consistent with the 2018 City Council adopted commitment resolution, which assured the community that all Local Coastal Program (LCP) amendments will be consistent with the Beach Preservation Initiative provisions for</p>

	shoreline protection consistent with the certified LCP Land Use Plan policies related to Hazard Control, Coastal Access, and Recreation Opportunities and LCP implementing regulations related to the Beach Overlay Zone, Coastal Bluff Overlay Zone, Floodway Zone, and Floodplain Overlay Zone.
Policy 5.7	<p>Continue to explore and implement the living levee concept along the riverbanks of the San Dieguito River and Lagoon as an adaptation measure to limit the risk of extreme coastal and river flooding and protect critical public infrastructure and existing structures from flood damage.</p> <p>Implementation Action 5.7: Continue to seek grant opportunities and finalize implementation and construction of the living levee project to provide adaptation to minimize risk of river flooding along the San Dieguito River.</p>
Policy 5.8	Coordinate with Scripps Institute of Oceanography to obtain monitoring data for ocean conditions and beach/bluff erosion conditions to inform plans for avoidance and minimization of shoreline hazards.
Policy 5.9	Continue to participate in the National Flood Insurance Program to ensure the City's access to disaster recovery funding from the Federal Emergency Management Agency (FEMA).
Policy 5.10	Coordinate with Southern California Edison, and other project proponents affecting the San Dieguito watershed, to continue to maintain an open San Dieguito river inlet through dredging of accumulated beach quality sand from the river channel for placement on the Del Mar beach, maintain healthy San Dieguito Lagoon wetland habitat functions and values, and maintain the San Dieguito Lagoon river inlet location consistent with the San Dieguito Lagoon Restoration Coastal Development Permit to ensure flood risk is not increased and existing rip rap and shoreline protection south of the inlet is not destabilized.
Policy 5.11	<p>Continue to plan for and reduce risk to critical public infrastructure and facilities (i.e., roadways utilities, and storm drains) to establish resiliency in low-lying areas of the Floodplain Overlay Zone.</p> <p>Implementation Action 5.11: Complete replacement of the Camino del Mar Bridge over the San Dieguito River, which is critical public infrastructure that must be adaptable to projected flooding and sea level rise.</p>

## 6 GEOLOGIC AND SEISMIC HAZARDS

### 6.1 SLOPE INSTABILITY

Del Mar is characterized by several sandstone bluffs and steep slopes. This includes coastal bluffs, which are exposed to wave action, and other steep slopes located east of the shoreline, which are prone to slope instability. Steep slopes are generally defined as those with a gradient of 25% or more and an elevation differential of 20 feet or greater, while coastal bluffs have an elevation rise of 15 feet with a 1:1 slope ratio (City of Del Mar Community Plan, 1985). To protect the integrity of these natural landforms, the City adopted the Bluff, Slope, and Canyon Overlay Zone and Coastal Bluff Overlay Zone in the Municipal Code (Chapter 30.52 and Chapter 30.55). Together these overlays set limits on encroachment into steep slopes and require measures to minimize runoff and erosion.

Along the shoreline, instances of excessive runoff, wave action, and use of the rail tracks have resulted in a number of slope failure points. With projected sea level rise and increased rainfall due to climate change, the bluffs and slopes are expected to endure further erosion, with the additional potential for mudslides. The City plans to monitor the Del Mar coastal bluff conditions using resources available within the region including high resolution monitoring conducted by Scripps Institute of Oceanography. This work involves the installation and testing of highly precise sensors that can provide measurements and observations to help the City understand how the bluff changes over time and what forces cause those changes. Currently, the City's preferred adaptation approach to minimize coastal bluff erosion is beach nourishment and retention of sand to maintain a wide beach.

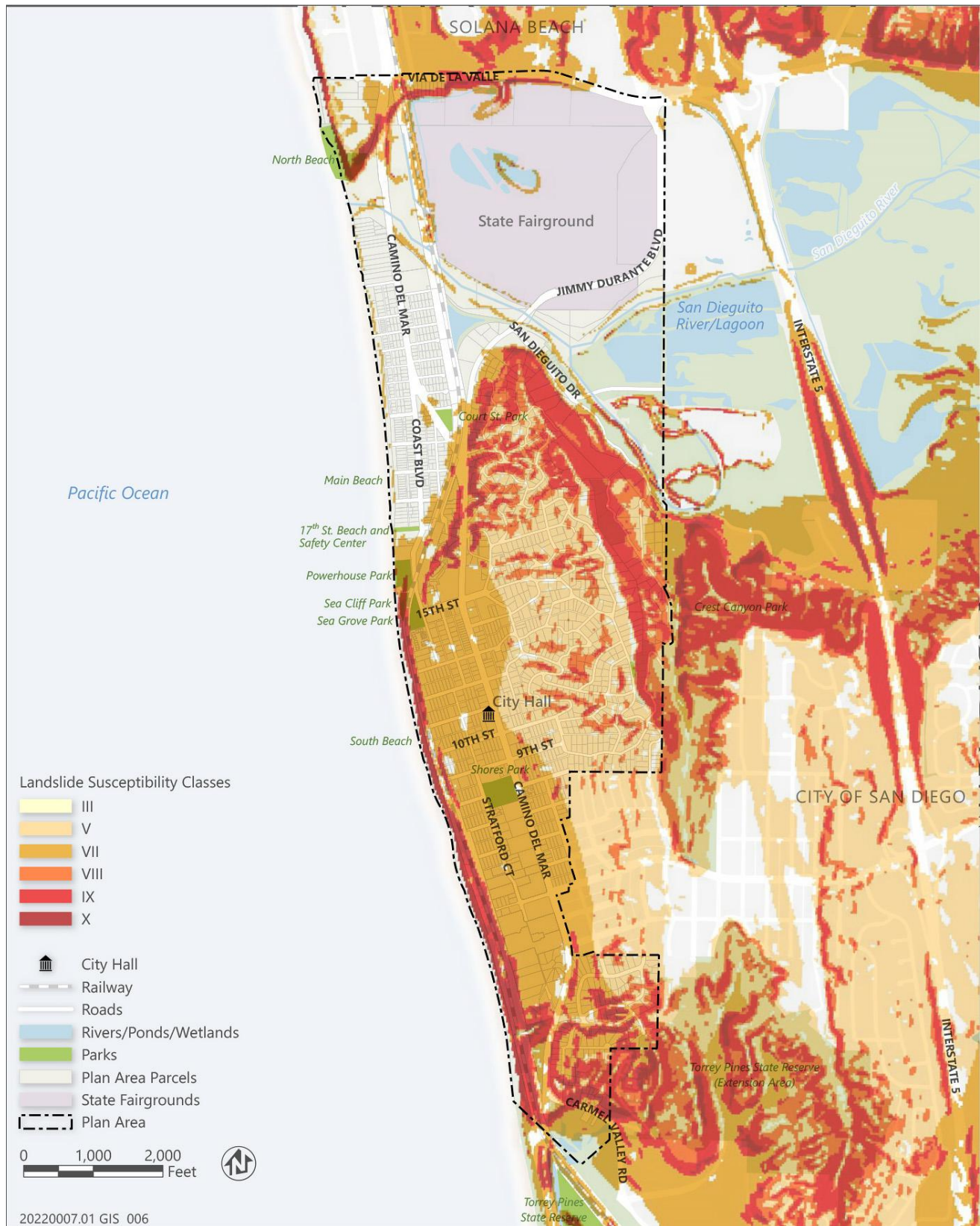
The LOSSAN railroad along the northern end of the southerly Del Mar bluffs is also particularly vulnerable to bluff erosion, threatening both the rail infrastructure and the properties along it. In response, the City has coordinated various federal, state, and regional agencies on multiple phases of bluff stabilization projects processed by SANDAG and NCTD.

### 6.2 GROUND FAILURE

Ground failure can be caused by earth lurching, spreading, or landslides. Areas subject to ground failure (due to lateral spreading, earth lurching, landslides) in Del Mar include all coastal bluffs and sea cliffs along the Del Mar shoreline, all areas of the Del Mar Formation of Torrey Sandstone in which slopes exceed 25%, all areas having a slope of 10%+ where the strata has been significantly tilted in the direction of the slope, and the terrace escarpments made up of colluvium and slope wash in Crest Canyon and on the northeast side of the Del Mar Hills (6th Cycle Housing Element Program EIR SCH No. 2020029064, 2020).

Figure 8 is a map of landslide susceptibility within Del Mar, with darker red colors representing higher risk and lighter orange colors representing less risk. The mapping indicates landslide susceptibility classes to visualize areas that are considered "least susceptible (class III)," "marginally susceptible (classes V, VII, VIII)," "generally susceptible (class IX)," and "most susceptible (class X)" to slope failure. The criteria used to delineate the relative hazard areas included the nature of the geologic materials underlying the surface, the steepness of slopes, the presence or absence of visible slope failures, and the presence or absence of active forces that could cause failures, such as stream processes or shrink-swell potential soils.

Figure 8: Landslide Susceptibility Hazard Map



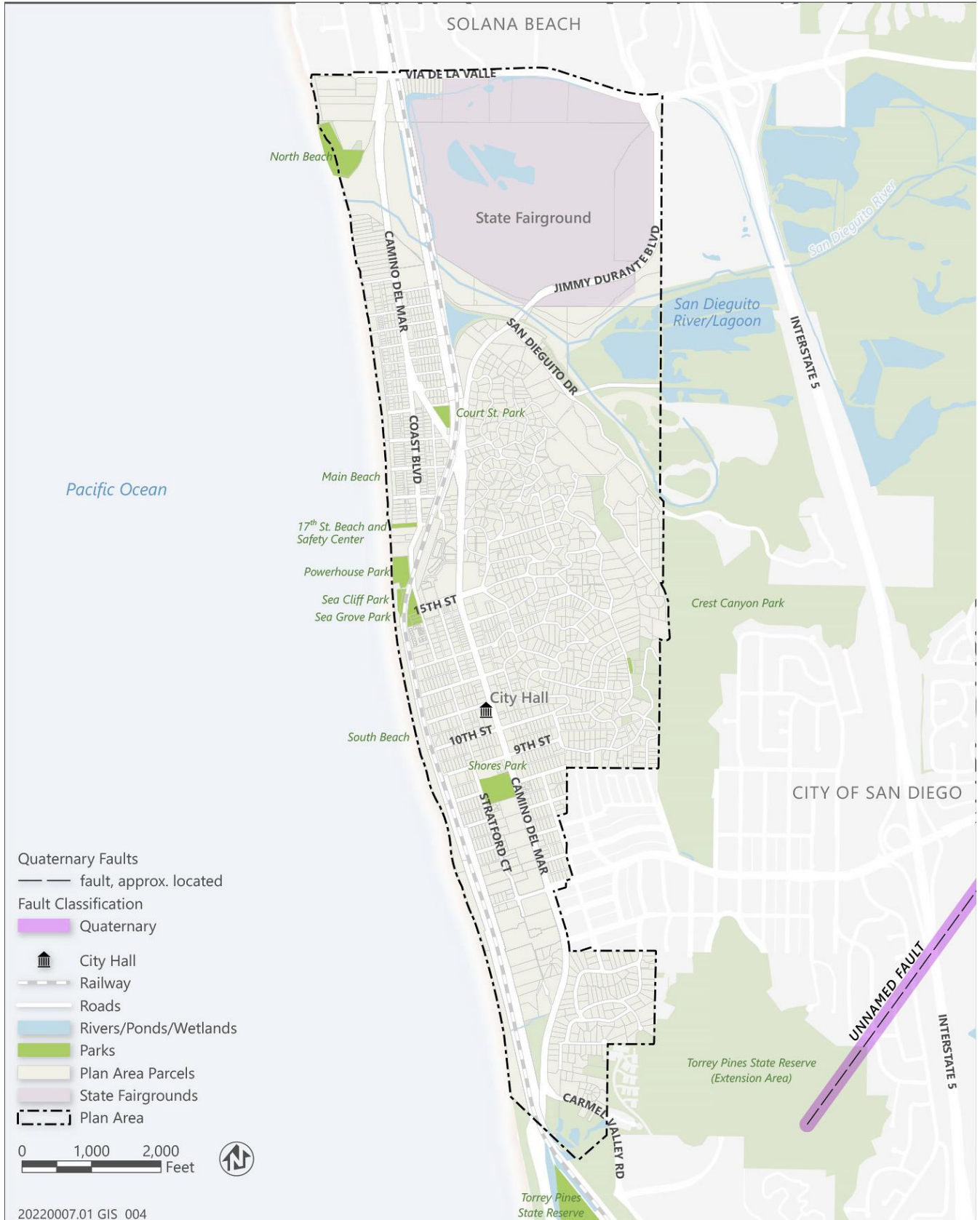
Source: Data downloaded from FEMA in 2022 and adapted from Ascent in 2025

## 6.3 EARTHQUAKE FAULTS

San Diego County is located within the highest seismic hazard zone and, like most of Southern California, is subject to ground shaking. Active faults in the region include segments of the San Jacinto, Elsinore, and Rose Canyon fault zones. There are two faults subject to surface rupture within Del Mar and seven that are within two to three miles of the City. The first two are considered short and inactive, the last movement having been detected over 50,000 years ago. Of the other seven, Carmel Valley and Rose Canyon faults are known to have had activity within the past three million years. The Rose Canyon fault in particular constitutes a potential threat to Del Mar as investigations have confirmed the recurrence of major earthquakes at an interval of 700 years. According to the California Geologic Survey (CGS) Earthquake Hazards Zone Mapping Application, there are no Earthquake Hazards Zones within the City. Figure 9 displays the location of the closest faults to the City, which are located to the east and run from the Eastern Area of Torrey Pines State Reserve in the southwest to the northeast across Interstate 5.

Draft

Figure 9: Seismic Hazards Map



Source: Ascent, 2025

## 6.4 LIQUEFACTION

Liquefaction, or the loss of soil strength and stability, is a common occurrence during earthquakes. Within Del Mar, the San Dieguito Valley and Lagoon has significant liquefaction potential due to the deposits of alluvium and slope wash in this area believed to be covering a mixture of beach sand, bay sand and salt, and alluvial sediments (largely dry and silt) which may be mixed with occasional salt and dry marsh deposits. Figure 10 shows the liquefaction risk for the City. Areas most susceptible to liquefaction are residential neighborhoods at the north end of Camino Del Mar and Coast Boulevard, the Del Mar Fairgrounds, and areas adjacent to the San Dieguito River.

Draft

Figure 10: Liquefaction Hazards Map



Source: Data downloaded from FEMA in 2022 and adapted from Ascent in 2025

## 6.5 GOALS, POLICIES, AND IMPLEMENTATION ACTIONS

Goal 6: Prioritize planning for geological and seismic hazards to minimize hazardous threats to public safety.	
Policy 6.1	<p>Ensure avoidance and minimization of geologic hazards, including mitigation where applicable, prior to development for human use or habitation.</p> <p>Implementation Action 6.1: Complete permanent improvements to protect Jimmy Durante Boulevard from future bluff slides north of Luzon Avenue.</p>
Policy 6.2	<p>Require geotechnical investigations by a certified engineering geologist for all grading and construction proposed in an area of significant erosion, slope instability, and/or areas subject to severe seismic hazards, including inland and coastal bluffs.</p>
Policy 6.3	<p>Require construction in compliance with the California Building Code, including Del Mar Municipal Code Title 23 as it provides for earthquake-resistant design, Chapter 23.32 as it provides for excavation and grading, Chapter 30.52, the Bluff, Slope, and Canyon Overlay Zone, and Chapter 30.55 Coastal Bluff Overlay Zone.</p> <p>Implementation Action 6.3: Review and adopt State building codes every three years to reflect current earthquake, fire, and wind standards, and adopt local amendments as necessary.</p>
Policy 6.4	<p>Coordinate with Scripps Institute of Oceanography to obtain monitoring data for coastal bluff conditions to inform plans for avoidance and minimization of hazards along the shoreline.</p>
Policy 6.5	<p>Conduct public outreach to increase awareness of local seismic and geologic hazard locations.</p>
Policy 6.6	<p>Monitor unstable hillside areas where City property is threatened or considered urgent by the City.</p>
Policy 6.7	<p>Monitor developed areas with high landslide susceptibility or where previous slope failures have occurred.</p>
Policy 6.8	<p>Encourage hillside stabilization through the replanting and maintenance of deep rooting vegetation and groundcover.</p> <p>Implementation Action 6.8: Develop a “deep-rooted plant list” as a reference for property owners when planning and designing replanting projects aimed at increasing slope stability conditions.</p>

## **7 WILDLAND AND URBAN FIRE HAZARDS**

The City of Del Mar's topography is characterized by many large hillsides. The City's climate promotes the heavy growth of natural vegetation that covers the hillsides and is highly flammable, especially in the dry season. In summer and fall, the typical weather is hot and dry, which creates an extreme fire danger to the community.

Wildfires can potentially occur where developments are adjacent to open space or proximate to wildland fuels such as grass, leaf litter, trees, or shrubs that can ignite when exposed to a natural occurrence (e.g., lightning) or by an unplanned, unauthorized, or accidental human-caused activity. Wildfire hazards are also based on factors such as topography and climatic conditions, including winds, humidity, droughts, and extreme temperatures.

The City's Community Plan (General Plan) and the Del Mar Municipal Code incorporate a variety of policies and measures intended to increase the resilience of the City against the threat of a wildfire event and to ensure that development meets known standards of fire safety. The City's General Plan land use designations and Zoning Code zoning designations also account for vulnerability to wildfire by maintaining very low density and open space uses in the fire hazard severity zones. The City of Del Mar recognizes the wildfire threat within the city boundaries and has proactively planned for protection of vulnerable areas.

### **7.1 FIRE HAZARD SEVERITY ZONES (FHSZ)**

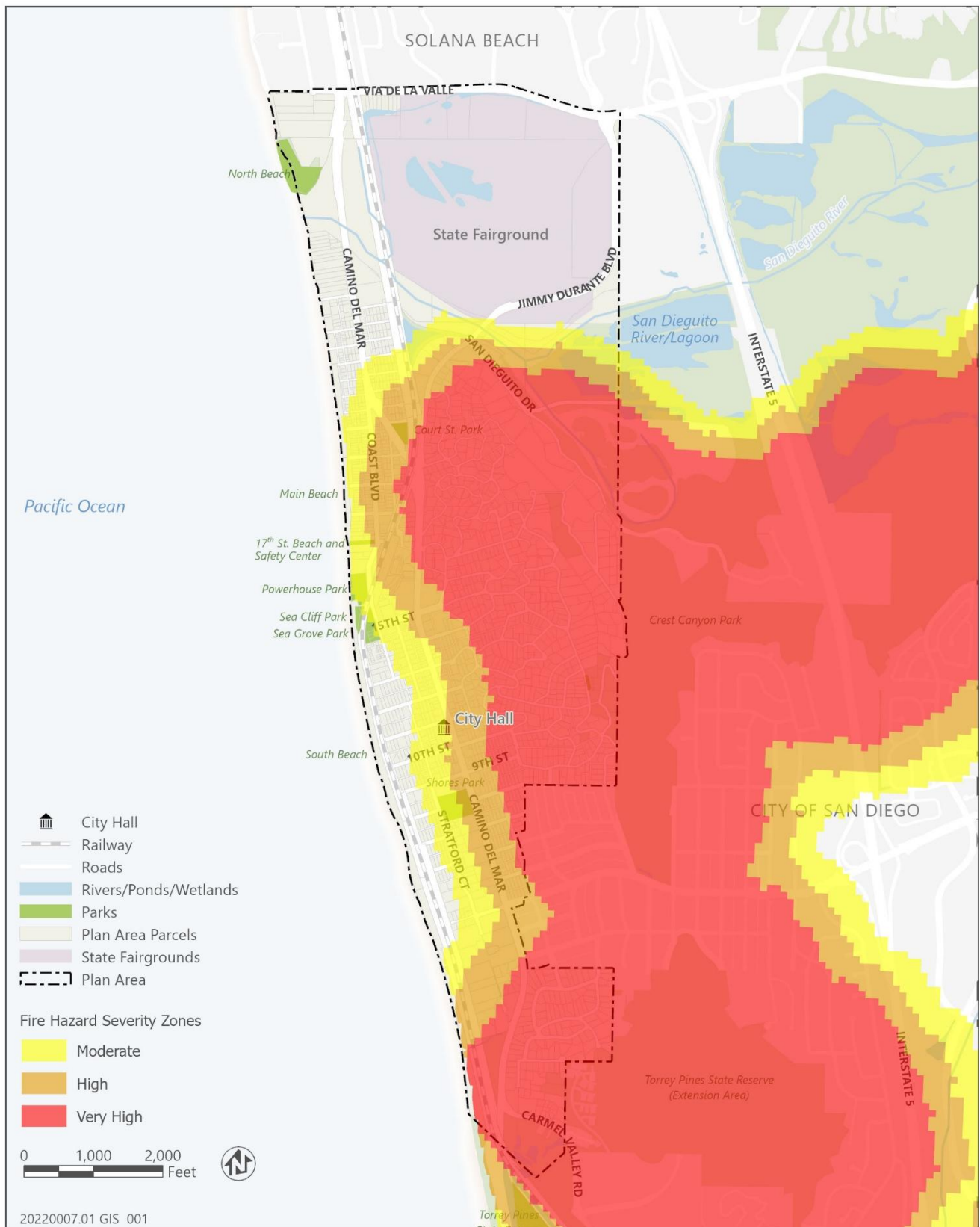
The California Department of Forestry and Fire Protection (CAL FIRE) is required by California law to identify areas in the Fire Hazard Severity Zones (FHSZ) based on the severity of fire hazard that is expected to prevail there. These areas, or "zones," are based on factors such as fuel, slope topography, and fire weather. The FHSZ maps were developed using a science-based and field-tested model that assigns a hazard score based on the factors that influence fire likelihood and fire behavior. There are three zones, based on increasing fire hazard: Moderate, High, and Very High. The land within each zone is also designated as a Local, State, or Federal Responsibility Area.

Local Responsibility Areas (LRAs) are incorporated cities, urban regions, agriculture lands, and portions of the desert where the local government is responsible for wildfire protection. This is typically provided by city fire departments, fire protection districts, counties, and by CAL FIRE under contract. The City of Del Mar Fire is responsible for fire protection within city boundaries, and provides and receives mutual assistance from neighboring jurisdictions, as described in Section 2.2.3.

The updated 2025 Fire Hazard Severity Zone Maps significantly expanded the area of the City designated as being within a Fire Hazard Severity Zone. Areas not previously identified as high hazard for wildfires, particularly neighborhoods adjacent to open space, are now classified and subject to more strict mitigation requirements. This means many residential and commercial properties now fall under more stringent fire safety regulations. Properties within these new designations will require enhanced defensible space (e.g., clearing brush and maintaining safe zones around structures), and trigger additional disclosure obligations for property owners. Any new construction in Very High and High FHSZs must comply with Chapter 7A of the California Building Code (wildfire resistant construction standards) and Government Code Sections 51175–51189, which establish the framework for local wildfire mitigation requirements.

The Office of the State Fire Marshal released the newest version of the Fire Hazard Severity Zone Maps on March 24, 2025. In accordance with California Government Code Section 51178.5, the City published the maps for public review and accepted public comments between March 28 and April 27, 2025. The City prepared Ordinance No. 1019 and the ordinance was introduced at a noticed public hearing of the Del Mar City Council on June 2, 2025. The City formally adopted the CAL FIRE Fire Hazard Severity Zone Maps by ordinance on June 16, 2025.

Figure 11: Fire Hazard Severity Zones



Source: Data downloaded from CAL FIRE, adapted by the City of Del Mar 2025

## 7.2 DEVELOPMENT WITHIN THE VERY HIGH FIRE HAZARD SEVERITY ZONE (FHSZ)

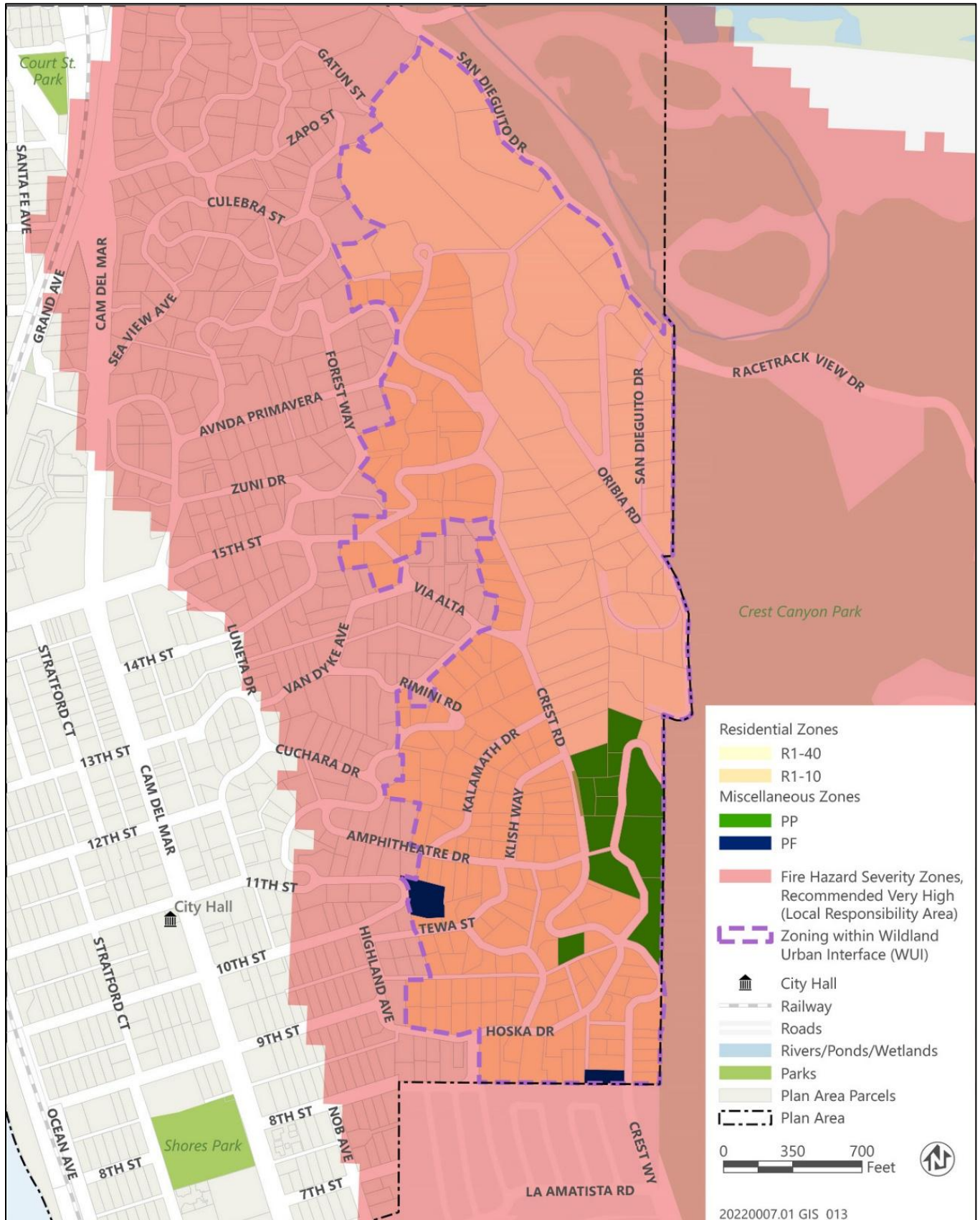
Approximately 81% of parcels located within the City of Del Mar have been designated as part of one of the Fire Hazard Severity Zones. Of particular note, the City is adjacent to two areas of vegetated open space: Crest Canyon to the east and Torrey Pines State Recreation Area to the south. While both areas are valuable natural resources, the dense vegetation growing in these areas creates a vulnerability to wildfires which requires proactive mitigation in order to protect adjacent development. The City's General Plan land use designations and Zoning Code zoning designations account for vulnerability to wildfire and maintain very low density and open space uses in the fire hazard severity zones.

- ▶ **Land Use and Zoning Within the Very High Fire Hazard Severity Zone:** Residential development is an allowed use within the Very High FHSZ and the City has adopted measures, such as the California Fire Code and Building Code requirements to help protect life and property within these areas of high risk. Additionally, the City of Del Mar maintains limits on the development within the High and Very High FHSZ as well as the Wildland Urban Interface (WUI) through the implementation of the Del Mar Municipal Code (DMMC), specifically Title 30, Zoning. Zone districts within the Very High FHSZ, shown in Figure 12 and 13 (North of 15<sup>th</sup> Street and South of 15<sup>th</sup> Street, respectively), include the Very Low Density Residential Zone (R1-40), Low Density Residential Zone (R1-10), Carmel Valley Precise Plan (CVPP), Public Facilities Zone (PF), and Public Parkland Zone (PP). The R1-40 and R1-10 zone districts allow for one single dwelling unit per 40, 000 sq. ft. and one single dwelling unit per 10,000 sq. ft., respectively. The Public Parkland Zone District does not allow for residential development and is intended to be retained for open space. Recent amendments to the Public Facilities Zone allows for residential development of up to 20 dwelling units per acre of affordable housing, however the amendments are specific to three parcels that are outside of the Very High FHSZ. Residential development would not be allowed on PF zoned parcels within the Very High FHSZ. The Carmel Valley Precise Plan allows for one single-dwelling unit on specified residential lots 3-9, 11-17, and 20-29. The remaining lots are reserved as open space.

Recent State housing laws, including Accessory Dwelling Unit (ADU) regulations, allow for additional density within established residential areas, including those within the Wildland Urban Interface (WUI). In December of 2023, the City adopted an ADU ordinance (Ordinance No. 1002) that requires accessory dwelling units that are accessed from a roadway that is twenty feet or less in improved width to provide an off-street parking space for the ADU unit, in order to minimize potential circulation impacts to areas in the City that are located within the Very High FHSZ and WUI. The ordinance (Ordinance No. 1017) was modified for clarity and subsequently approved by the California Coastal Commission on June 12, 2025.

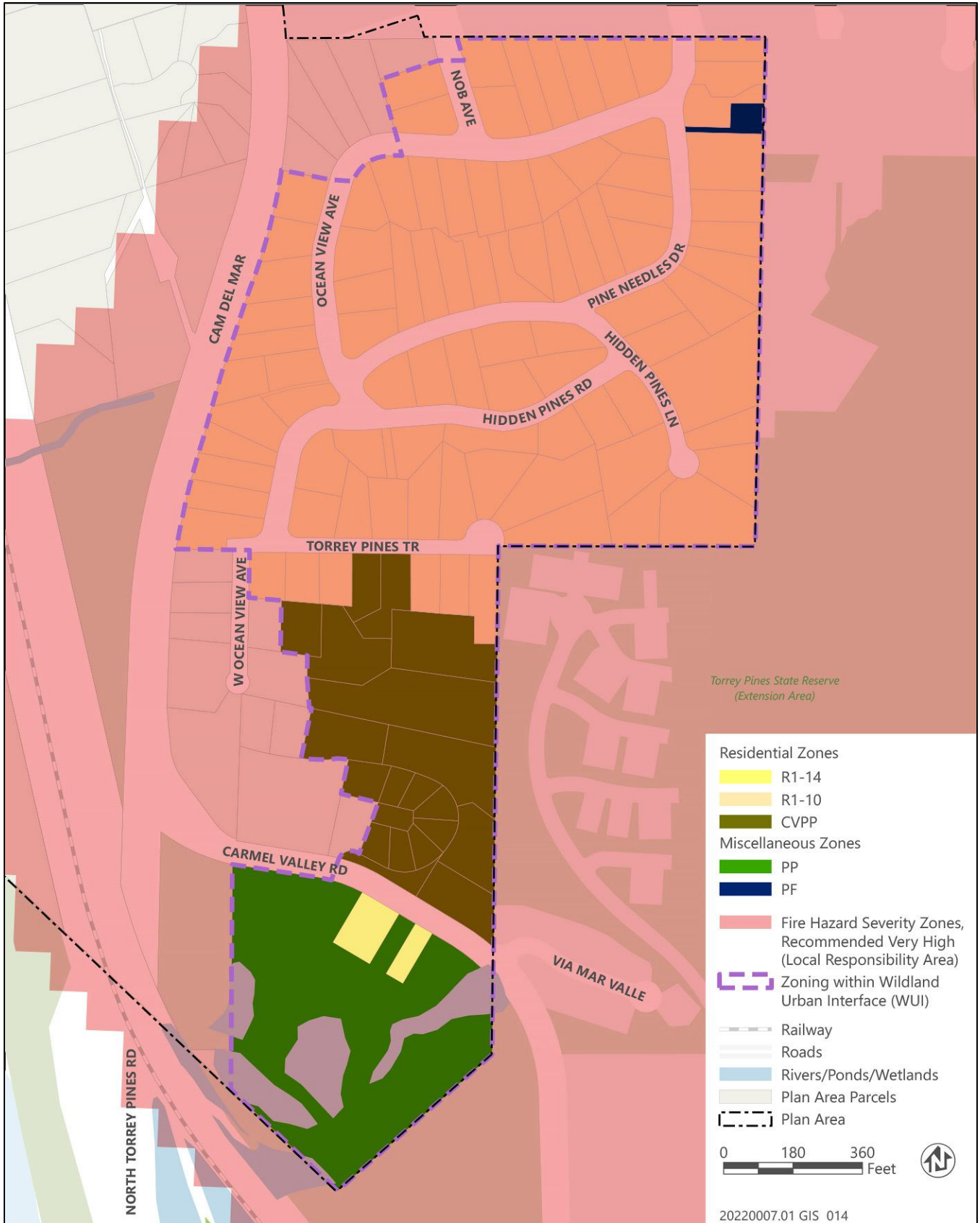
- ▶ **Overlay Zones:** The City has adopted the Bluff, Slope, and Canyon Overlay Zone (BSC-OZ) and the Open Space Overlay Zone (OS-OZ) that help to further maintain limits on development and provide additional protection of open space areas through additional review and discretion of proposed development. New development or redevelopment within the area is subject to current Building and Fire Codes.
- ▶ **Assessment of Future Emergency Service Needs in the Very High Fire Hazard Severity Zone:** The City of Del Mar is an urbanized, small local jurisdiction and the future emergency service needs in the Very High FHSZ are not anticipated to change. City boundaries are not anticipated to expand and any new development within the Very High FHSZ will remain low density and consistent with applicable Fire and Building codes. New development will maintain the existing small-scale, low density development pattern and will mainly consist of the replacement of existing single-family dwelling units and the addition of new accessory dwelling units.

Figure 12: Zone Districts within the Very High Fire Hazard Severity Zone - North of 15<sup>th</sup> Street



Source: Ascent, 2025

Figure 13: Zoning Districts within the Very High Fire Hazard Severity Zone - South of 15th Street



Source: Ascent, 2025

## 7.3 BUILDING AND FIRE CODE REQUIREMENTS

The City of Del Mar adopted the 2025 California Building, Plumbing, Mechanical, Electrical and Fire Code by reference into the DMMC in Chapter 23.12 on September 22, 2025. The City also adopted the 2025 California Fire Code (2024 International Fire Code) and the new 2025 California Wildland-Urban Interface Code (CWUIC) by reference into the DMMC in Chapter 10.04 on September 22, 2025. California adopts new Fire and Building Codes every three years, with the requirement that local jurisdictions enforce the amended State code as the minimum requirement for fire and building safety. With the adoption of the updated codes, the City also adopted 12 local amendments to the California Fire Code into the DMMC, which include amended standards such as the requirement for exiting residential units undergoing a remodel, renovation, or addition to install vents which are rated as wildfire flame and ember-resistant.

The City, through the Planning and Community Development Department, Building Services Division, enforces compliance with all state codes in order to ensure that development is prepared in the event of a fire. The standards contained within the CWUI Code are the minimum standards to protect life and property for buildings located in the High and Very High Fire Hazard Severity Zones (FHSZ) as well as the Wildland Urban Interface (WUI) by increasing the ability to resist the intrusion of flames or burning embers. To ensure compliance with fire safe design, any building permit issued within the High or Very High FHSZs and WUI is reviewed for compliance with the current adopted State California Fire and Building Code, specifically requiring that:

1. Exterior wall surfacing materials shall be non-combustible materials;
2. Glazing materials shall be tempered multi-paned glass panels;
3. Skylights within one-half mile of the wildland area shall be tempered glass;
4. Ventilation in exterior fire resistive walls shall be constructed to maintain the fire resistive integrity of the wall;
5. Roof covering shall not be less than a Class "A" roof assembly; (No wood shake or shingle products permitted)
6. Vinyl windows, if used, shall meet the following requirements:
  - a. Frame and sash comprised of vinyl material with welded corners;
  - b. Metal sash profiles certified in AAMA Lineal Certification Program (verified with either an AAMA product label or Certified Products Directory); and
  - c. Certified and labeled to ANSI/AAMA/NWWDA 101/I>S>2-97 for structural requirements; and
7. Structures shall have an automatic fire sprinkler system installed as required by DMMC Chapter 10.04, California Fire Code and DMMC Chapter 23.12 "California Codes for Construction."
8. Landscape plans shall be required for all new and remodel dwellings located within the Very High Fire Hazard Severity Zone (WUI) areas. All proposed vegetation (trees, shrubs, ground cover) shall be fire resistive plant material.
9. All new development located in a Very High and High FHSZs be served by adequate infrastructure, including safe access for emergency response vehicles, visible home and street signs, and water supplies for fire suppression.

Additionally, Chapter 49 of the State Code sets minimum requirements that aim to reduce conditions that can facilitate the spread of fire. Chapter 49 requires homeowners and businesses to mitigate the vegetation and other conditions on their property that can destroy life or result in property loss, which is enforced through the Fuel Reduction Program in Del Mar, as described below. All new development or redevelopment is required to comply with the current California Fire Code as it pertains to fire access roads, water supply, building construction, vegetation management, and defensible space.

## 7.4 DEFENSIBLE SPACE AND FUEL REDUCTION PROGRAM

The Del Mar Fire Department, per Chapter 11.12 of the Del Mar Municipal Code and California Government Code Sections 51175-51189, conducts annual inspections to ensure residents in the Very High Fire Hazard Severity Zone (FHSZ) and the Wildland Urban Interface (WUI) maintain a 100 foot (100') defensible space around their home. Defensible spaces are a buffer between the structure and the surrounding areas that are free of fire hazards such as combustible vegetation and weeds.

Guidelines for maintaining a defensible space include:

- ▶ Removal of any dead or dying trees or shrubs.
- ▶ Maintenance of the first 100' feet around the house free of combustible vegetation and weeds.
- ▶ Maintenance of a minimum of 10' foot clearance from vegetation to chimneys.
- ▶ Maintenance of roof and rain gutters clear of any debris.
- ▶ Maintenance of a vertical height of 13'6" that is clear from the ground up for any trees that over-hang driveways or roadways.

As part of the City's Fuel Reduction Program, residents can request delivery of up to two free 3-yard green waste disposal bins to facilitate brush removal from residential properties. The program is advertised on the City website and weekly newsletters and aims to help vulnerable populations complete the brush removal needed for compliance with the defensible space requirement with minimal financial burden. During the 2024 program, 60 waste disposal bins were delivered to residents. EDCO collected a total of 30,880 pounds of green waste and brush were removed and 100% of the material was recycled.

Outside of the annual abatement inspections, residents throughout the city are required to comply with sections 11.12.010 and 11.13.040 of the Del Mar Municipal Code which outline a resident's obligation to maintain weeds and vegetation grown on private property. Weeds or vegetation growing adjacent to sidewalks, parking areas, alleys or streets are required to be maintained in a way that does not interfere with the use of public right-of-way and does not endanger the health or welfare of neighboring properties. Chapters 11.12 and 11.13 of the Del Mar Municipal Code describe the remedial process for addressing vegetation that is in violation of the City's code. The City is responsible for maintaining the same standard of maintenance for vegetation on public property.

There are no locations in the City of Del Mar that are subject to community fire breaks for defensible space. Crest Canyon is located outside of the Del Mar City limits and is managed by the City of San Diego. In accordance with the Coastal Act, fire breaks are not permitted in the protected habitat in this canyon, which is a Marine Protected Area (MAP) located in the coastal zone. The City of Del Mar's defensible space and fuel reduction program and plans for fire protection, fire hazard reduction, and emergency response are sufficient to protect development. Similar plans are in place within the City of San Diego to protect development in the adjacent area.

## 7.5 FIRE HAZARD PLANNING AND EVACUATION

The City of Del Mar recognizes there is fire vulnerability within the City, especially for the neighborhoods adjacent to Crest Canyon. Section 3 of this document identifies the City's plan for emergency preparedness, response, recovery, and mitigation. Incident command decisions for the emergency response are made based on the emergency conditions present, which involves consideration of a number of factors.

In the event of a fire emergency, the City will utilize all of the emergency notification tools outlined in Section 3.1.4. The public may be addressed from emergency vehicles and aircraft, City of Del Mar Public Information Office, City website, social media sites, programmable message signs placed along public roadways, and the 211 information line.

In 2022, the City prepared a Crest Canyon Evacuation Plan (see Section 1.3.5) in consultation with the Fire and Rescue Departments in the City of Del Mar and City of San Diego as one emergency preparedness resource that can be considered if evacuation of neighborhoods adjacent to Crest Canyon is needed (i.e., response to wildfire). The plan helps inform residents of the evacuation process, potential routes for evacuation, and details to help residents plan ahead prior to a fire emergency. It also identifies emergency operation details for use by Fire, Law Enforcement, and City staff including:

- ▶ Description of the evacuation area and corresponding Public Safety Grids;
- ▶ Estimates of the number of people/pets potentially needing evacuation;
- ▶ Evacuation trigger points;
- ▶ Emergency shelter locations;
- ▶ Estimates for those individuals that may require special assistance/accommodations;
- ▶ Estimates for evacuation times;
- ▶ Pre-identified evacuation routes;
- ▶ Key facilities in the evacuation area;
- ▶ Public alert and warning methods;
- ▶ Traffic control points;
- ▶ Necessary resources;
- ▶ Temporary refuge area(s);
- ▶ Location(s) for Incident Command;
- ▶ Potential staging areas for emergency operations;

Figures 14 and 15 depict the population estimates for the City's evacuation zones as well as the evacuation routes (Neighborhood, Primary, and Secondary Routes) for two fire hazard scenarios within Crest Canyon. The figures include properties within both the City of Del Mar and the City of San Diego. These roadways have been determined to be sufficient to meet evacuation needs. The full Crest Canyon Evacuation Plan can be viewed on the City's website at: <https://www.delmar.ca.us/DocumentCenter/View/9771/Crest-Canyon-Evacuation-Plan>

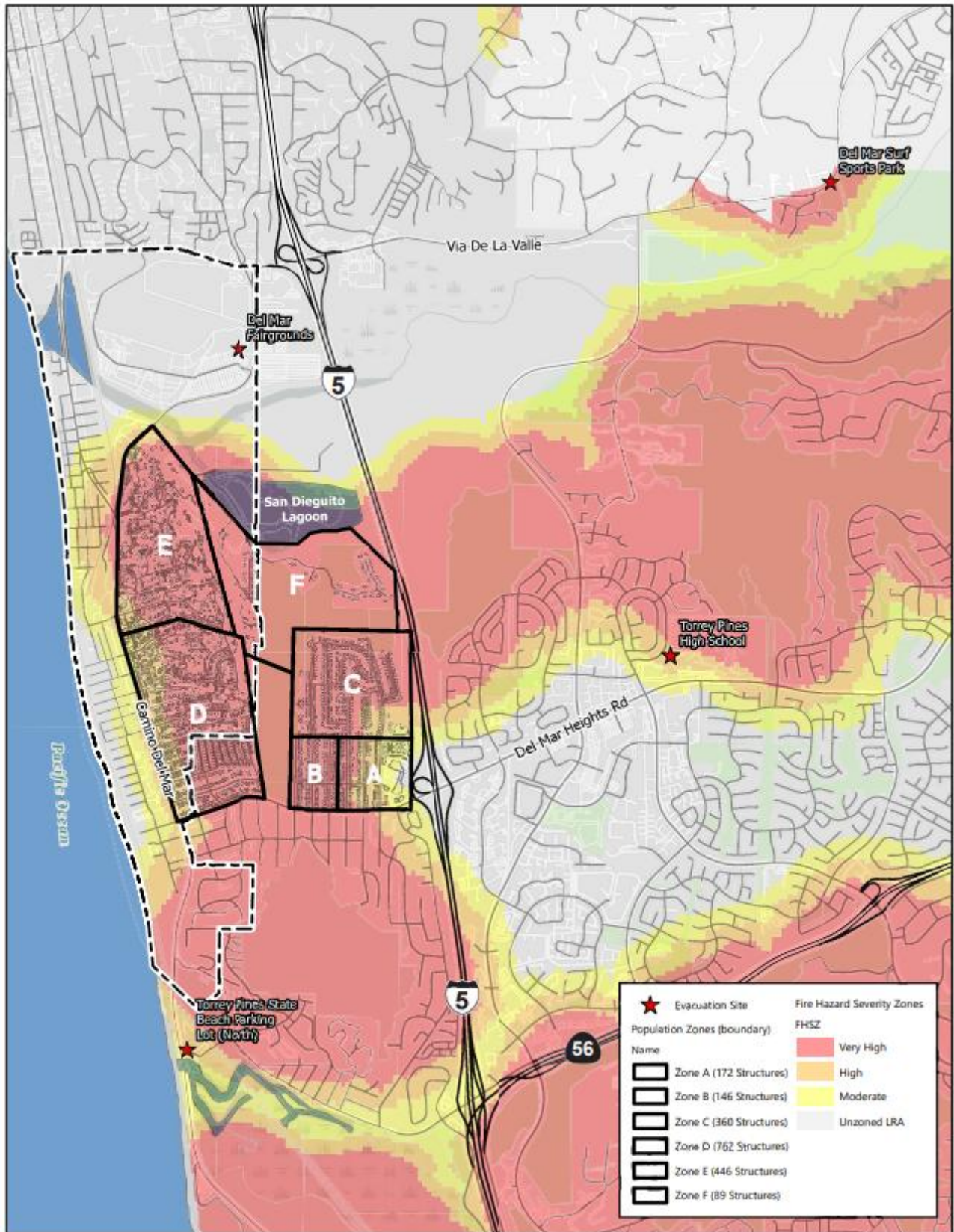
For the southern area of the City not explicitly addressed in the Crest Canyon Evacuation Plan, the City has prepared a secondary evacuation plan that covers the properties south of Del Mar Heights Road. Figure 16 details different evacuation scenarios based on property location since many of the streets in this area have a single point of ingress and egress. This plan dovetails into the Crest Canyon Evacuation Plan as it utilizes the identified secondary evacuation route as well as the identified evacuation site at the Torrey Pines State Beach North Parking Lot. Traffic flows and estimations, as provided in Table 7.1 on page 56, identify the roads' capacity to support a large-scale egress event.

Table 7.1 – Traffic Flows and Estimations for City of Del Mar Southerly Evacuation Plan

Street	Homes	Est Pop.	Est Vehicles	15 Minutes 10%	30 Minutes 25%	1 Hour 75%
Del Mar Heights Road	36	79.2	72			
Condesa Drive	20	44	40			
Ocean View Avenue	50	110	100			
Nob Avenue	32	70.4	64			
Pine Needles Drive	21	46.2	42			
Hidden Pines Lane	17	37.4	34			
Torrey Pines Terrace	14	30.8	28			
De Mayo Road	23	50.6	46			
Totals	213	468.6	426	43	107	320

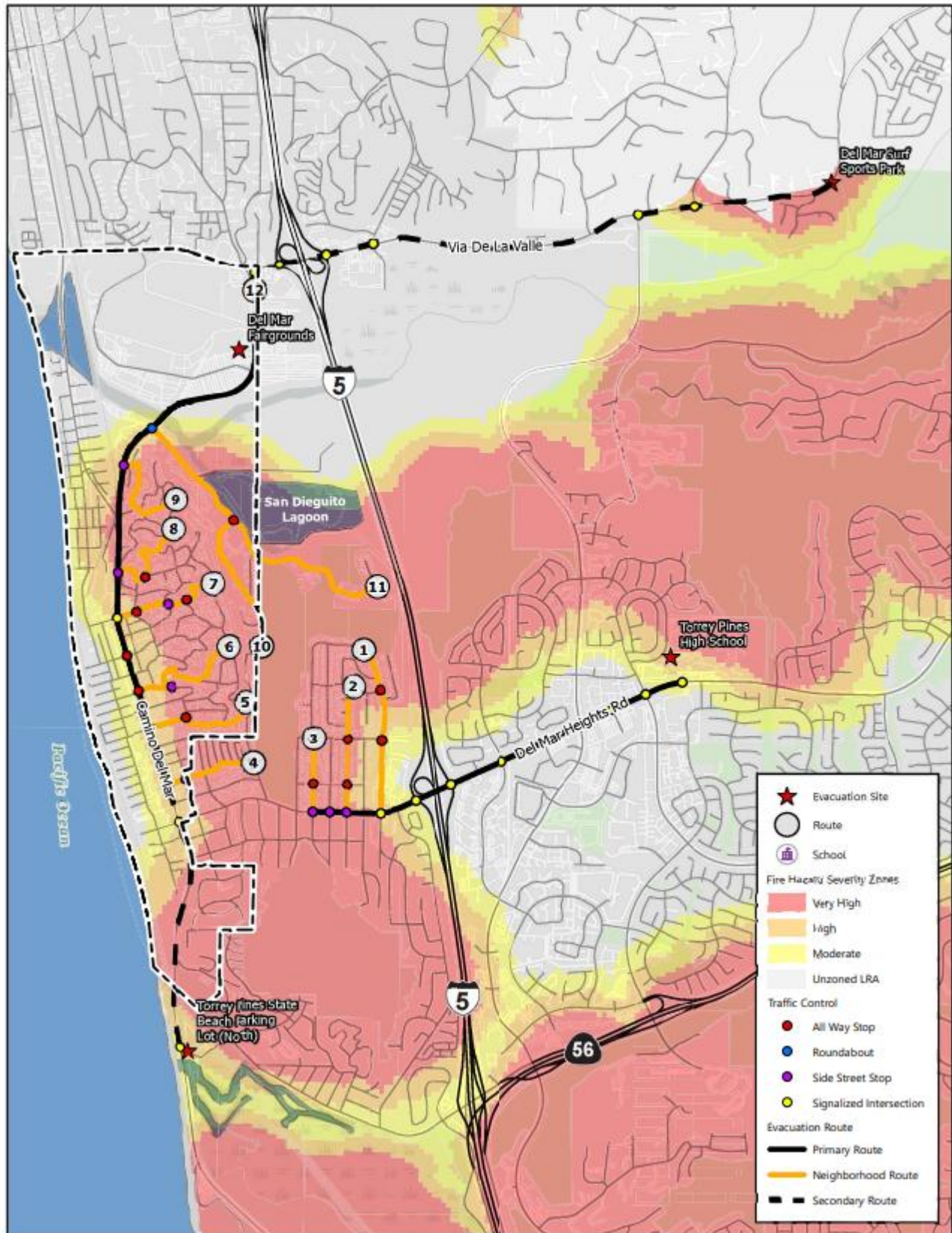
It is recognized that some constraints, such as narrow roadways, bridges, and railroad crossings, are factors that could affect the efficiency of an evacuation depending on the conditions and context of the emergency. Figures 17 and 18 identify local roadways with single ingress/egress conditions serving 30 or more dwelling units. Figures 19 and 20 identify constrained roadways that are 20 feet or less in improved roadway width (North of 15<sup>th</sup> Street and South of 15<sup>th</sup> Street, respectively). These potentially constrained locations are required to be identified in the Safety Element in accordance with California Government Code Section 65302(g)(5), adopted through SB 99.

Figure 14: Crest Canyon Fire Evacuation Zones Population Estimates



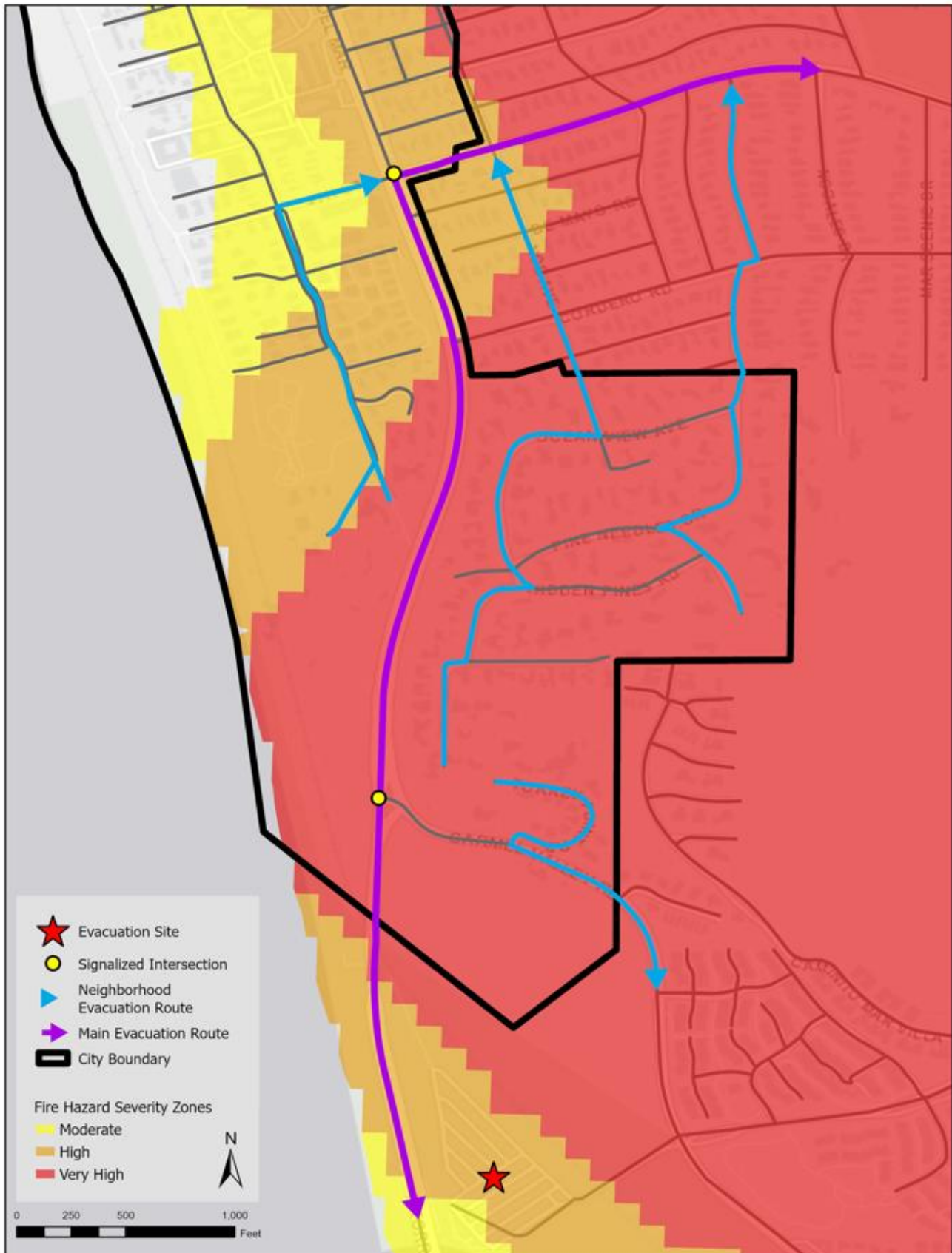
Source: City of Del Mar - Crest Canyon Evacuation Plan, prepared by Michael Baker International, 2025.

Figure 15: Crest Canyon Fire Evacuation Routes



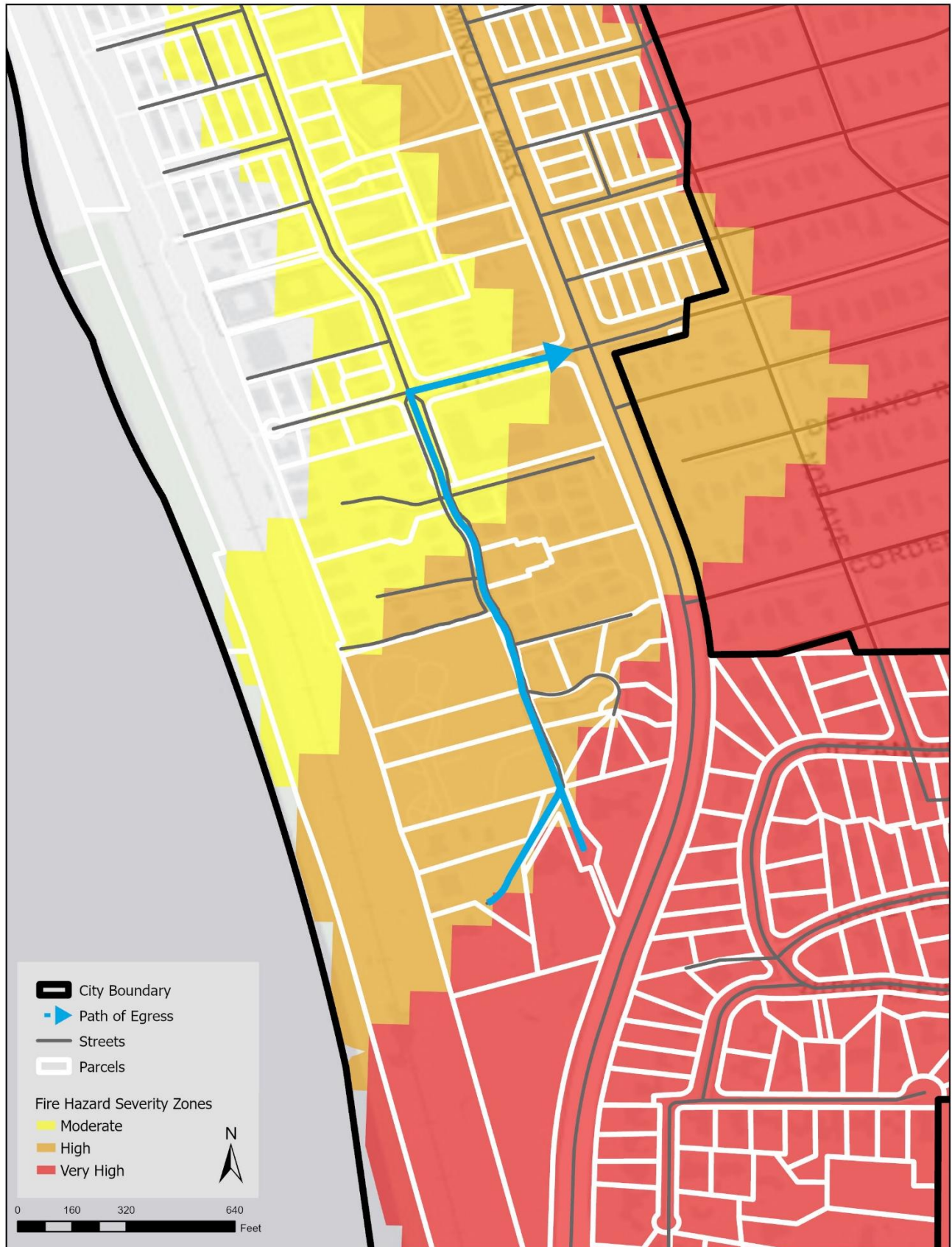
Source: City of Del Mar - Crest Canyon Evacuation Plan, prepared by Michael Baker International, 2025.

Figure 16: City of Del Mar Southerly Evacuation Plan



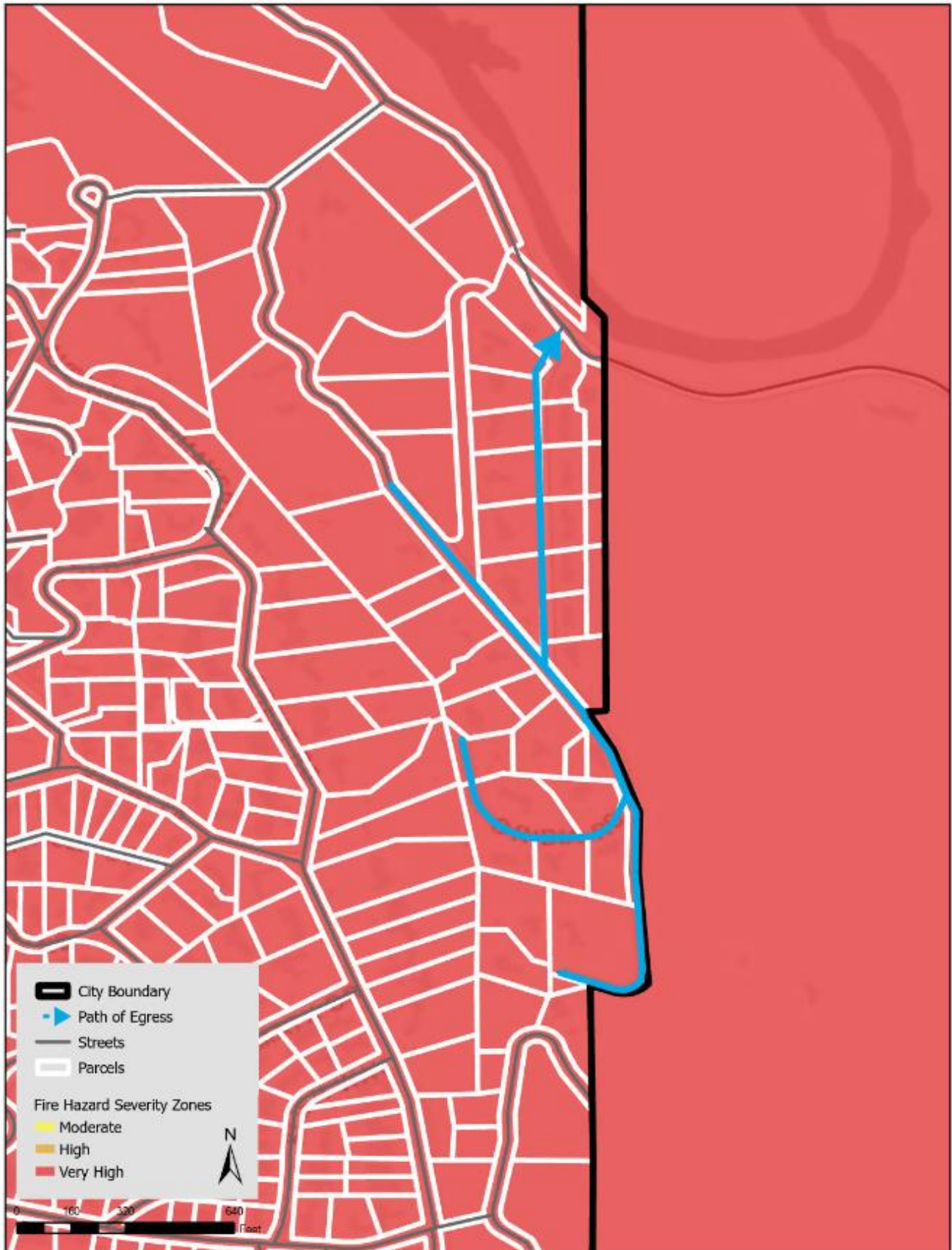
Source: City of Del Mar, 2025

Figure 17: Neighborhoods with 30 or More Units Served by a Single Point of Ingress/Egress: South



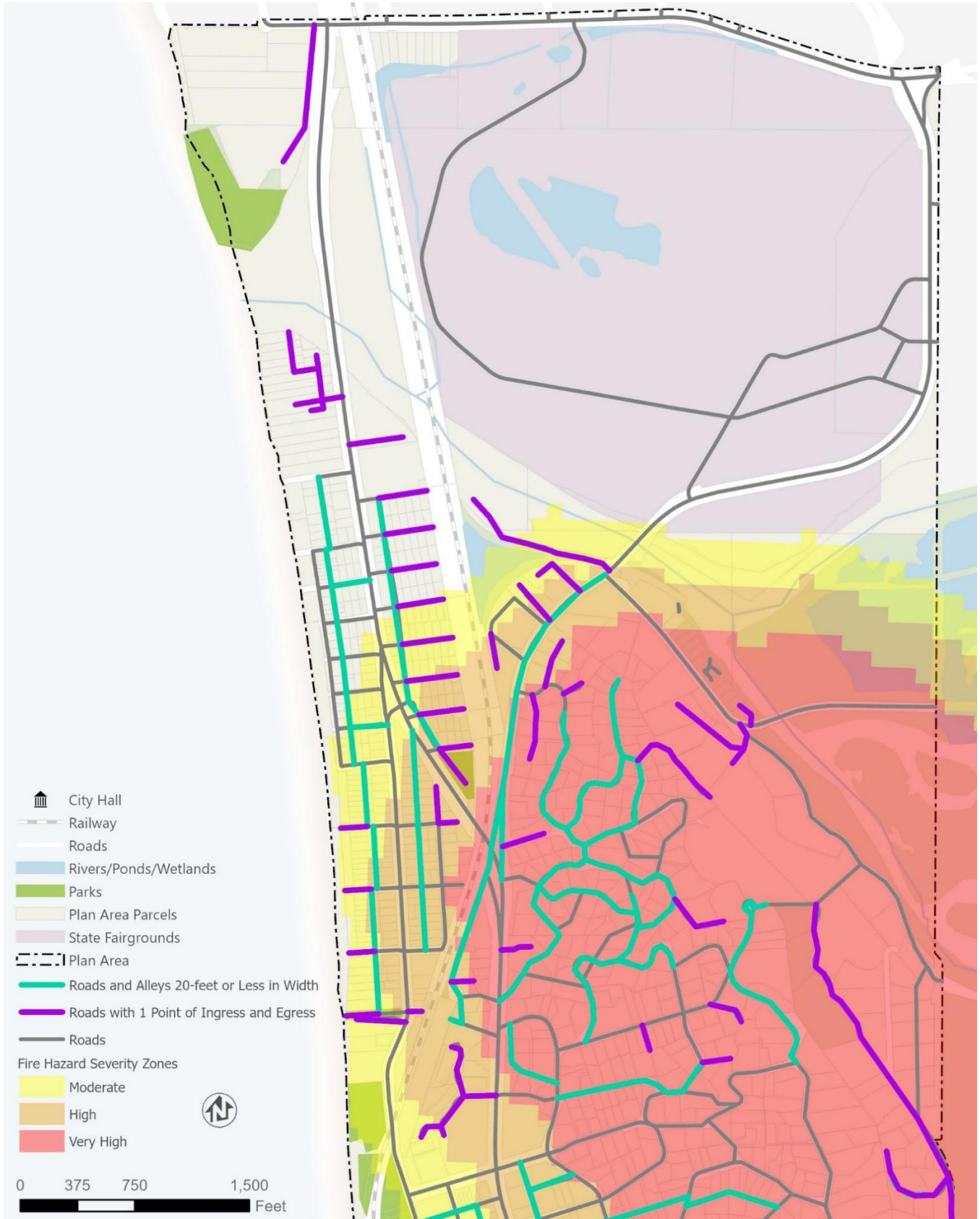
Source: City of Del Mar, 2025

Figure 18: Neighborhoods with 30 or More Units Served by a Single Point of Ingress/Egress: North



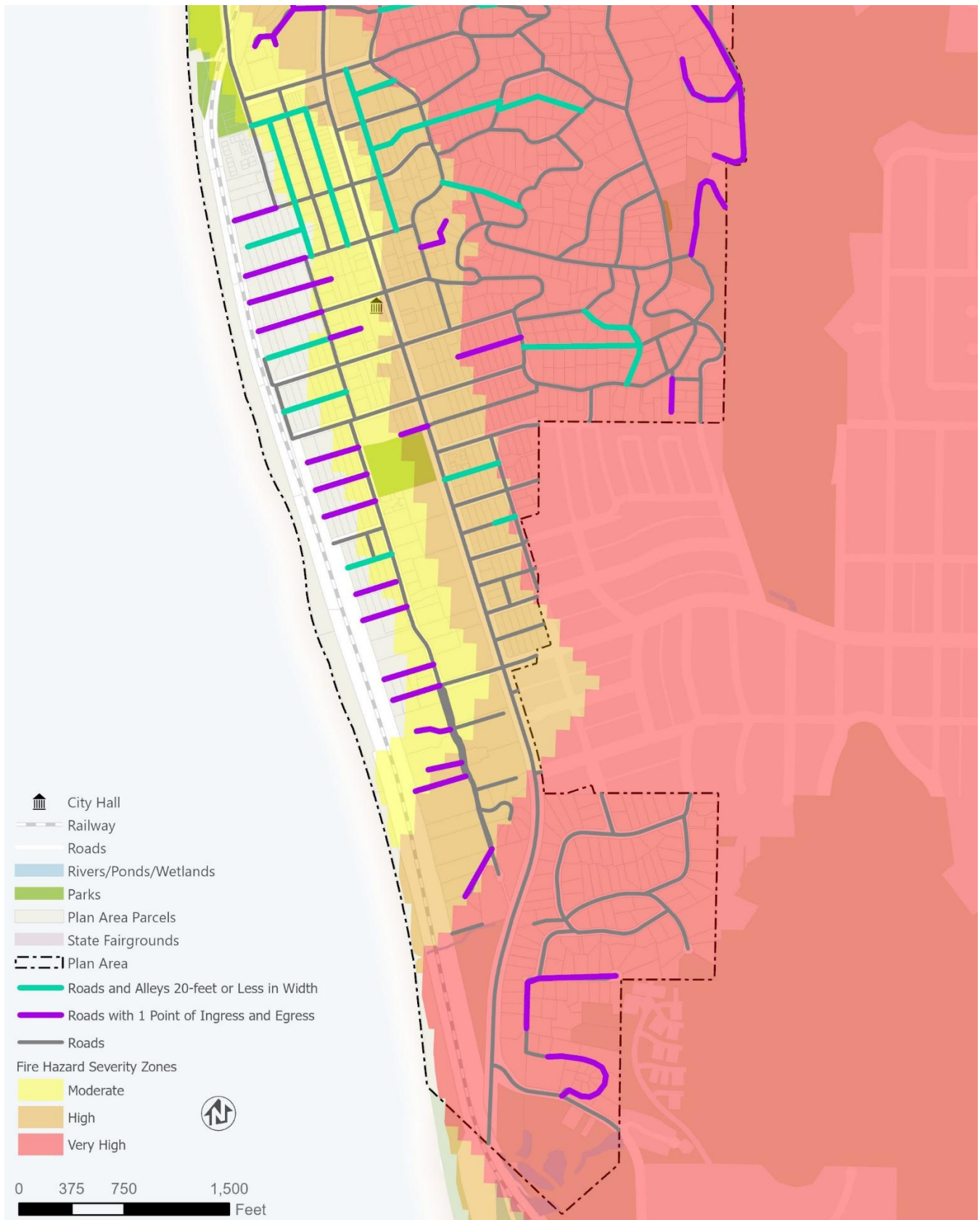
Source: City of Del Mar, 2025

Figure 19: Constrained Roadways, 20 feet or Less in Improved Roadway Width (North of 15<sup>th</sup> Street)



Source: City of Del Mar 2025

Figure 20: Constrained Roadways, 20 feet or Less in Improved Roadway Width (South of 15th Street)



Source: City of Del Mar 2025

## 7.6 WATER SUPPLY AND PUBLIC INFRASTRUCTURE

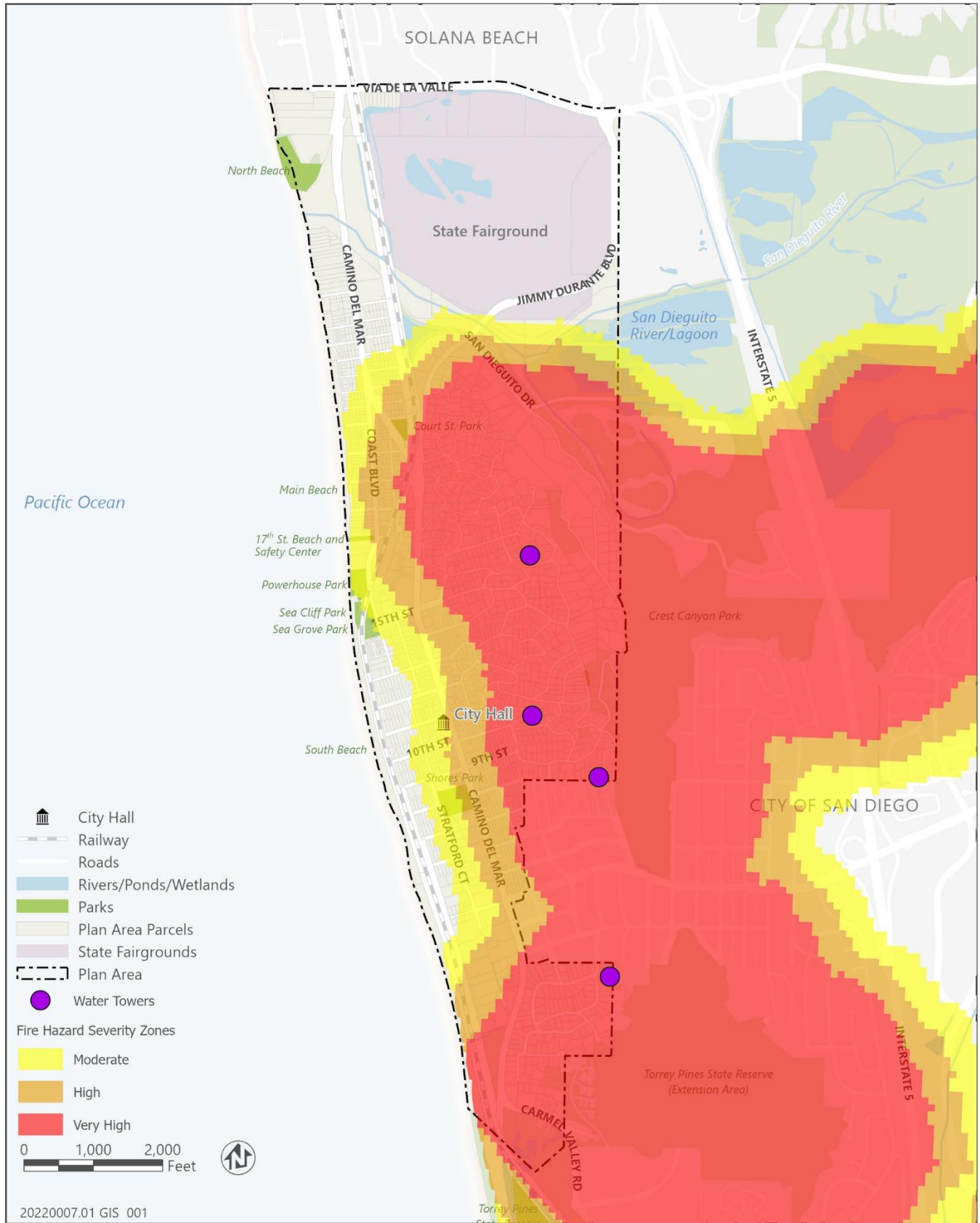
The City of Del Mar has adequate infrastructure in place to meet the needs of the City, which is critical in the event of a fire emergency for fire suppression. Domestic water supply in the City of Del Mar is provided by the City of San Diego via the San Diego County Water Authority (SDCWA). The Climate Action Plan, which is outlined within the Safety Element, identifies a projected annual water supply for the City of Del Mar of 381 million gallons (1169 AF) for the year 2020. Del Mar currently uses an average of 1,000-acre feet (AF) of water per year, but has a capacity to provide approximately 1,800 AF per year, which exceeds need projections for the City. The City also uses, mostly for the Fairgrounds, about 80-acre feet per year of reclaimed water, which the City purchases from the San Elijo Joint Powers Authority (SEJPA). The City's water demand is not expected to change significantly with continued development as development is expected to mainly consist of a limited number of single-family residential units.

- ▶ City of San Diego via the San Diego County Water Authority (SDCWA): The SDCWA purchases water from a variety of sources as well as producing its own water. SDCWA is the largest member of the Metropolitan Water District of Southern California, and it receives a large amount of its water from this agency. In partnership with the member agencies and stakeholders, the SDCWA meets the region's water supply needs by providing a safe and reliable water supply; diversifying the region's water supply sources; and building, maintaining, and operating critical water facilities in a cost-effective and environmentally sensitive manner (SDCWA 2015). The City of San Diego treats more than 360 million gallons of water per year for Del Mar and transports the water approximately 14 miles to Del Mar from the Lake Miramar Treatment Plant. The San Diego County Water Authority is responsible for providing safe drinking water to its 24 retail member agencies and their customers, including the City of Del Mar. The member agencies are represented on a 36-member Board of Directors. A member of the Board of Supervisors also serves as a non-voting representative to the Water Authority Board.
- ▶ City of Del Mar Infrastructure: The Del Mar Public Works Department provides water service to nearly 1,900 metered accounts. This includes water services to single unit residential, multi-unit residential, irrigation, commercial, public facilities, and the State Fairgrounds. The system includes 27 miles of water mains; 4 storage reservoirs totaling 4 million gallons of capacity; 664 valves, and 275 fire hydrants.

In maintaining the City's water system, the important goals are public health and safety, and reliability as well as economic efficiency. Del Mar currently uses an average of 1,000-acre feet (AF) of water per year but has a capacity to provide approximately 1,800-AF per year. The City also uses, mostly for the Fairgrounds, about 80-acre feet per year of reclaimed water, which the City purchases from the San Elijo Joint Powers Authority (SEJPA).

In addition to the water infrastructure as described above, the City also maintains four public water towers within the Very High Fire Hazard Severity Zone. These water towers contribute to the described water surplus. Figure 20 illustrates the locations of the City's four water towers.

Figure 21: City of Del Mar Public Water Towers



Source: City of Del Mar 2025

## 7.7 GOALS, POLICIES, AND IMPLEMENTATION ACTIONS

<p>Goal 7: The City of Del Mar’s proximity to the Crest Canyon could result in destructive fires. The risk of, and potential for, wildland fires to spread to urbanized areas and result in loss and damage can be reduced through land use planning, adherence to building and fire codes, and the implementation of adequate evacuation routes.</p>	
Policy 7.1	<p>Maintain areas within the Very High Fire Hazard Severity Zone as low and very low-density residential and/or open space through implementation of the Community Plan and Municipal Code.</p> <p>Implementation Action 7.1: Ensure that future sites for multi-unit housing identified in the Housing Element Candidate Sites Analysis are located outside of the Very High Fire Hazard Severity Zone.</p>
Policy 7.2	<p>Work with local, State and federal agencies to update, monitor, and maintain the most current fire hazard and fire protection information to disseminate to the public.</p>
Policy 7.3	<p>Ensure that new development does not reduce street width below the recommended fire access standard of 20 feet or greater.</p> <p>Implementation Action 7.3.1: Ensure that off-street parking is provided for new dwelling units, including Accessory Dwelling Units (ADUs), proposed on streets with an improved width of 20 feet or less.</p> <p>Implementation Action 7.3.2: Prepare an analysis of all city streets to assess existing conditions and road widths.</p>
Policy 7.4	<p>Continue to educate the public on the City’s evacuation plans and how to best prepare in the event of a fire emergency, especially for residents located within the areas served by the Crest Canyon and Torrey Pines Evacuation Plans.</p>
Policy 7.5	<p>Continue to educate the public on the importance of the City’s fuel-reduction program, especially in the High and Very High Fire Hazard Severity Zone.</p> <p>Implementation Action 7.5.1: Ensure properties in the Very High Fire Hazard Severity Zone maintain defensible space through fuel modification so that a wildfire would be unlikely to ignite structures consistent with Government Code Section 51182.</p> <p>Implementation Action 7.5.2: Continue to implement the fuel-reduction program, which requires an annual inspection for properties located in the WUI.</p> <p>Implementation Action 7.5.3: Assist the community in adapting to more frequent and intense droughts by encouraging fire resistant plants and drought tolerant landscaping.</p>
Policy 7.6	<p>Locate, when feasible, new essential public facilities outside of the Very High Fire Hazard Severity Zone or identify construction methods to minimize risk to these facilities.</p>
Policy 7.7	<p>In the event of a fire within the Very High Fire Hazard Severity Zone, the City shall evaluate the potential for redevelopment in accordance with the State Building and Fire Codes.</p>
Policy 7.8	<p>Require compliance with and enforce the most current California Building Code and Fire Code fire protection standards for all structures.</p>
Policy 7.9	<p>Ensure planned improvements to public transportation and the circulation system within the city will maintain adequate levels of service and emergency response times to all areas of the city.</p>
Policy 7.10	<p>In locations vulnerable to hazards, require measures such as fire protection plans or other conditions of approval to meet emergency response needs and mitigate the risk of life and property loss, when necessary.</p>
Policy 7.11	<p>Ensure development does not reduce the ability for emergency response needs including access to water resources, adequate water pressure, onsite water storage, or fire flows.</p>

<p>Policy 7.12</p>	<p>Coordinate with neighboring jurisdictions to develop strategic fire plans that focus on structure protection and fuel management/modification within established defensible spaces, while also accounting for resource protection requirements that protect native vegetation, wetlands, and environmentally sensitive habitat areas.</p>
<p>Policy 7.13</p>	<p>Coordinate with San Diego Gas &amp; Electric to implement City electrical undergrounding plans with a focus on undergrounding utilities along critical evacuation roadways and areas with the highest wildfire risk. Implementation Action 7.13.1: Require property owners to maintain a vegetation clearance of at least 10-feet from existing above ground utilities.</p>
<p>Policy 7.14</p>	<p>Pursue funding, when available, to facilitate structural retrofits and roadway improvements in existing residential neighborhoods without two points of emergency ingress and egress.</p>

Draft

## 8 HAZARDOUS WASTE AND MATERIALS

The City has an exclusive franchise agreement with EDCO for solid waste services, including refuse, recycling, and green waste. The City's solid waste is collected and transported to the Palomar Transfer Station and non-recyclables are transported for disposal to the West Miramar Sanitary Landfill. Miramar Landfill has a maximum permitted throughput of 8,000 tons per day, with a maximum permitted capacity of 87,760,000 cubic yards. The current estimation is that the landfill will have capacity until about 2031.

Pursuant to Gov. Code §65962.5.4, the California Department of Toxic Substances identified no hazardous waste or substance sites in the City. Hazardous waste becomes hazardous only when it is not handled or disposed of properly. Regulation and enforcement of hazardous materials in Del Mar is overseen by various regional and local Water Boards, along with the federally and state-regulated Department of Toxic Substances Control.

### 8.1 IN THE COMMUNITY

While residential households may use cleaning products and undertake automotive and home repair projects that involve products that contain chemicals, most household chemicals pose little threat to the community. Further, since residential development is the predominant land use in the City, there is minimal to no risk to the community at large.

Hazardous materials and waste used by business and industry can present a greater risk. However, the California Environmental Protection Agency (CalEPA) and the California Department of Toxic Substances Control do not list any sites in the City of Del Mar that are the subject of enforcement for hazardous waste violations. Within the City of Del Mar, there is one automotive repair shop (Carmel Valley Road), one dry cleaner (Camino del Mar), and one blueprint copy services business (San Dieguito Drive), which are examples of businesses that may use and store chemicals or hazardous materials. Critical public infrastructure including pipelines and tanks are also examples of facilities that may transport or store chemicals.

In the City of Del Mar, the primary risk of hazardous waste and materials exposure is from hazardous materials spills from the rail lines that run through and adjacent to the City and spills from vehicular transport of hazardous waste along Interstate-5, which is located east of the City boundary. Rail lines that run through the City include:

- Commuter lines that include "the Coaster" operated by the North County Transit District (NCTD) and the Amtrak Pacific Coastliner (APS); and
- Freight lines, which are owned and operated by Burlington Northern Santa Fe (BNSF) that connect southern California ports to northern California.

Regulation of the use, storage, and transportation of hazardous materials and wastes rests on state and federal agencies. However, cities and counties play a large role in minimizing the risks and impacts of exposure through careful planning and preparation. The City coordinates with the County of San Diego for the implementation of environmental health, waste reduction, and hazardous waste management consistent with County programs and regulations.

### 8.2 IN THE HOME

As identified above, household exposure to hazardous materials is not uncommon, as many cleaning products and products and materials for automotive and home repair projects contain chemicals that can harm both humans and the environment. However, responsible use, storage, and management of chemicals and hazardous materials can largely avoid the associated health risks. For example, following the manufacturer's instructions on product packaging and keeping products out of reach of children are simple steps that can help reduce the risk of exposure. To facilitate responsible storage and management of hazardous waste, the City partners with CleanEarth to provide home collection

of Household Hazard Waste (HHW) items for a co-payment of \$10 (fee is waived for seniors and disabled residents). Residents may also drop off HHW at one of three facilities in San Diego County. Additionally, batteries can be recycled at the Del Mar Civic Center.

### 8.3 GOALS, POLICIES, AND IMPLEMENTATION ACTIONS

Goal 8: Protect the community's health, safety, and welfare relating to the use, storage, transport, and disposal of hazardous materials.	
Policy 8.1	Ensure that the Fire Department can continue to respond safely and effectively to a hazardous materials incident, whether it is a spill at facility that stores or maintains hazardous waste and materials, or the result of an accident along a section of freeway or railroad.
Policy 8.2	Continue to support the operation of programs and recycling centers that accept hazardous substances, such as paint, paint thinner, used waste oil, etc.
Policy 8.3	<p>Cooperate with the enforcement of disclosure laws requiring all users, producers, and transporters of hazardous materials and wastes to clearly identify such materials at the site and to notify the appropriate local County, state, and/or federal agencies in the event of a violation.</p> <p>Implementation Action 8.3.1: Participate in San Diego County hazardous waste reduction programs consistent with the San Diego County Hazardous Waste Management Plans.</p> <p>Implementation Action 8.3.2: If proposed development would store or maintain chemicals, biological waste, or hazardous waste and materials, coordinate with the County of San Diego and applicable state agencies to identify and require the best practicable, environmentally safe, and equitable solutions to solid and hazardous waste management.</p>
Policy 8.4	Promote the use of non-toxic alternatives for cleaning and pest management in the home and yard.

## 9 TRANSPORTATION HAZARDS

### 9.1 AUTOMOBILE CIRCULATION

The major north-south traffic carriers in the City are Camino Del Mar (old Highway 101) and Jimmy Durante Boulevard, which experience heavy vehicular use to and from Del Mar as well as commuter traffic through the City of Del Mar. Major throughfares, such as Del Mar Heights and Via de la Valle, provide access to the City from Interstate-5 (I-5) and allow for speeds up to 45 MPH. To ensure the safety of vehicles, pedestrians, and micro mobility users, Camino Del Mar and Jimmy Durante Boulevard have a maximum 35 MPH speed limit, which reduces to 25 MPH in segments of downtown along Camino del Mar. Additional safety measures include delineated pedestrian crossing points and stop signs with flashing lights to catch the attention of drivers to minimize accidents.

### 9.2 TRANSIT SERVICES

The North County Transportation District (NCTD) and San Diego Metropolitan Transit System (MTS) provide transportation and transit services to the City of Del Mar, which include bus service for Route 101 along Camino del Mar. The Solana Beach Transit Center is a regional mobility hub that is located within 1.2 miles of the City of Del Mar. Figure 22 illustrates Route 101 and the stops within the City of Del Mar.

Figure 22: Transit Stops in the City of Del Mar



Source: City of Del Mar, Ascent 2025

## 9.3 BICYCLE AND PEDESTRIAN CIRCULATION

The City of Del Mar is a vibrant coastal community that attracts millions of visitors annually. The Community Plan Transportation Element sets a goal to “Minimize the impact of the automobile on the character of Del Mar and emphasize a more pedestrian oriented environment, safer sidewalks, landscaped buffer zones, and alternative means of transportation.”

The City provides pedestrian access via sidewalks and trails to the City’s downtown, beaches, parks, the San Dieguito Lagoon, and Los Peñasquitos Lagoon. The City provides sidewalks for pedestrian circulation through downtown which connect to public parks and beaches in Del Mar. Bicycle lanes are provided along Camino del Mar and Jimmy Duante Boulevard from the northerly city boundary at Via de la Valle to the southerly city boundary at Carmel Valley Road. These bicycle lanes provide critical north-south transportation alternatives that are well used by residents and visitors for work commutes as well as recreation.

- ▶ Access Downtown: The City completed its downtown streetscape improvements (2019) which improved safety for bicycles and pedestrians and transformed Del Mar’s business district with new sidewalks, trees, landscaping, street furniture, pavement, and lane striping. To further pedestrian and bicycle safety, flashing stop signs have been installed in medians at 11<sup>th</sup> Street, 13<sup>th</sup> Street, and 22<sup>nd</sup> Street on Camino del Mar to facilitate awareness of the signs for drivers and bicyclists.
- ▶ Access to Beaches, Parks, and Open Space: The City provides sidewalks, paths, and trails that connect the public to beaches, parks, and open space areas throughout the City of Del Mar and adjacent to the City, including the following:

### Public Paths and Trails

- |   |  |
|---|--|
| ▪ Thousand Steps (Ocean View Ave to Torrey Point Rd)    | ▪ David Way (David Way to Seaview Ave)           |
| ▪ Gunther’s Alley (Crest Rd to Hoska Ln)                | ▪ Camino del Mar to RR Station                   |
| ▪ Hidden Gulch (Crest Rd to Klish Way)                  | ▪ Ocean Avenue (10th to 9th)                     |
| ▪ Short Cut (City Alley - 10th to 11th)                 | ▪ Del Mar Woods to Bluff                         |
| ▪ Slim Lane (Cuchara Dr to Cuchara Dr)                  | ▪ Del Mar Canyon Preserve (Bike/Pedestrian Path) |
| ▪ Canyon Steps (15th to Forest Way)                     | ▪ James Scripps Bluff                            |
| ▪ Friendship Way (Upper Rimini Rd to Lower Rimini Rd)   | ▪ Crest Rim                                      |
| ▪ Shady Lane (Serpentine Dr to Seaview Ave)             | ▪ Hidden Pines (Torrey Pines Reserve)            |
| ▪ Luzon Footpath (Seaview Ave to Luzon Ln)              | ▪ West Del Mar River Path                        |
| ▪ Boardwalk Trail                                       | ▪ Lagoon Trail                                   |
| ▪ Crest Canyon Reserve Trail                            | ▪ Riverpath Del Mar Trail (three segments)       |
| ▪ Dust Devil Nature Trail (East, North, and West Loops) |  |

### Parks and Recreational Areas

- |                           |  |
|---------------------------|--|
| ▪ Crest Canyon Park       | ▪ Seagrove Park  |
| ▪ Del Mar Canyon Preserve | ▪ Shores Park  |
| ▪ Powerhouse Park         | ▪ State Fairgrounds  |
| ▪ San Dieguito Lagoon     | ▪ 21 <sup>st</sup> Street North Beach Tennis and Basketball Courts |
| ▪ Scripps Bluff Preserve  | ▪ Torrey Pines State Reserve                                       |
| ▪ Sea Cliff Park          |  |

For more information, refer to the following link on the City’s website:

<https://delmar.maps.arcgis.com/apps/Shortlist/index.html?appid=13a0662d67a74f77a3b4d99778810d03>

## 9.4 RAILROAD

The LOSSAN (Los Angeles-San Diego-San Luis Obispo) rail corridor extends 351 miles from San Luis Obispo to San Diego. It connects southern California with northern California is identified as an important rail corridor. The 60-mile San Diego County segment extends from the San Diego/Orange County border, through Del Mar, to the Santa Fe Depot in Downtown San Diego. Approximately 50 trains operate daily along this segment of track. The rail corridor is owned in different sections by BNSF Railway (BNSF), Union Pacific Railroad (UP), and various regional commuter rail authorities. It is the only functional freight rail connection between the San Diego metro area and national rail network. The LOSSAN Corridor is important to the United States Department of Defense because there is no alternate rail route to Camp Pendleton or the Port of San Diego. The railroad also serves the Port of Long Beach, the Ventura County Naval Base (Port Hueneme), and the Port of Los Angeles.

The Del Mar segment of the LOSSAN rail corridor runs along vulnerable coastal bluffs where the coastal bluff edge has retreated to a point where it is an active safety concern. The San Diego Association of Governments (SANDAG) and North County Transit District (NCTD) are in process of implementing a long-term plan to relocate the railroad off the Del Mar Bluffs to an inland location by 2035. SANDAG has taken the lead to explore various planning concepts for alternative rail alignments and kicked off the environmental process for compliance with the California Environmental Quality Act, which is anticipated to be completed in 2026.

The Del Mar City Council adopted Guiding Principles on December 18, 2023, for the railroad relocation project:

- 1) Removing the rail line from the environmentally sensitive and fragile Del Mar Bluffs to an inland location by 2035 is a top priority for the City and the region.
- 2) The San Diego Association of Governments (SANDAG) must thoroughly explore all portal locations that eliminate impacts to, and the need for acquisition of, private property.
- 3) It is critically important that SANDAG engage the public through every means possible to ensure a robust public participation process in which the public can participate fully, receive answers to questions, and provide feedback for consideration prior to decisions being made.
- 4) The coming SANDAG studies must include a reasonable range of feasible alternative rail alignments, including the I-5 and proposed Fairgrounds alignments, and must also include a "no project" alternative as required by federal and state environmental laws.
- 5) An independent, forward-looking cost benefit analysis must be performed comparing the cost and benefits of the proposed final project to the alternatives and should consider costs due to risks of bluff failure.
- 6) Del Mar expects to be intimately involved in the SANDAG study process with an opportunity to comment at each stage along the way.
- 7) Recognizing that elimination of the rail line is not within the power of the City of Del Mar, SANDAG, or the North County Transit District, Del Mar encourages those who want to advocate for closure of the rail line to address their comments to the federal and state governments who hold this authority and their respective representatives.
- 8) The City Council pledges to be open and transparent with the public regarding this important project and expects SANDAG to do the same.

9) In addition to the Coastal Commission requirements related to the Del Mar Bluffs 5 Project mitigation, the LOSSAN Rail Realignment Project should include removal of seawalls and the creation of a trail wherever the tracks are removed in Del Mar.

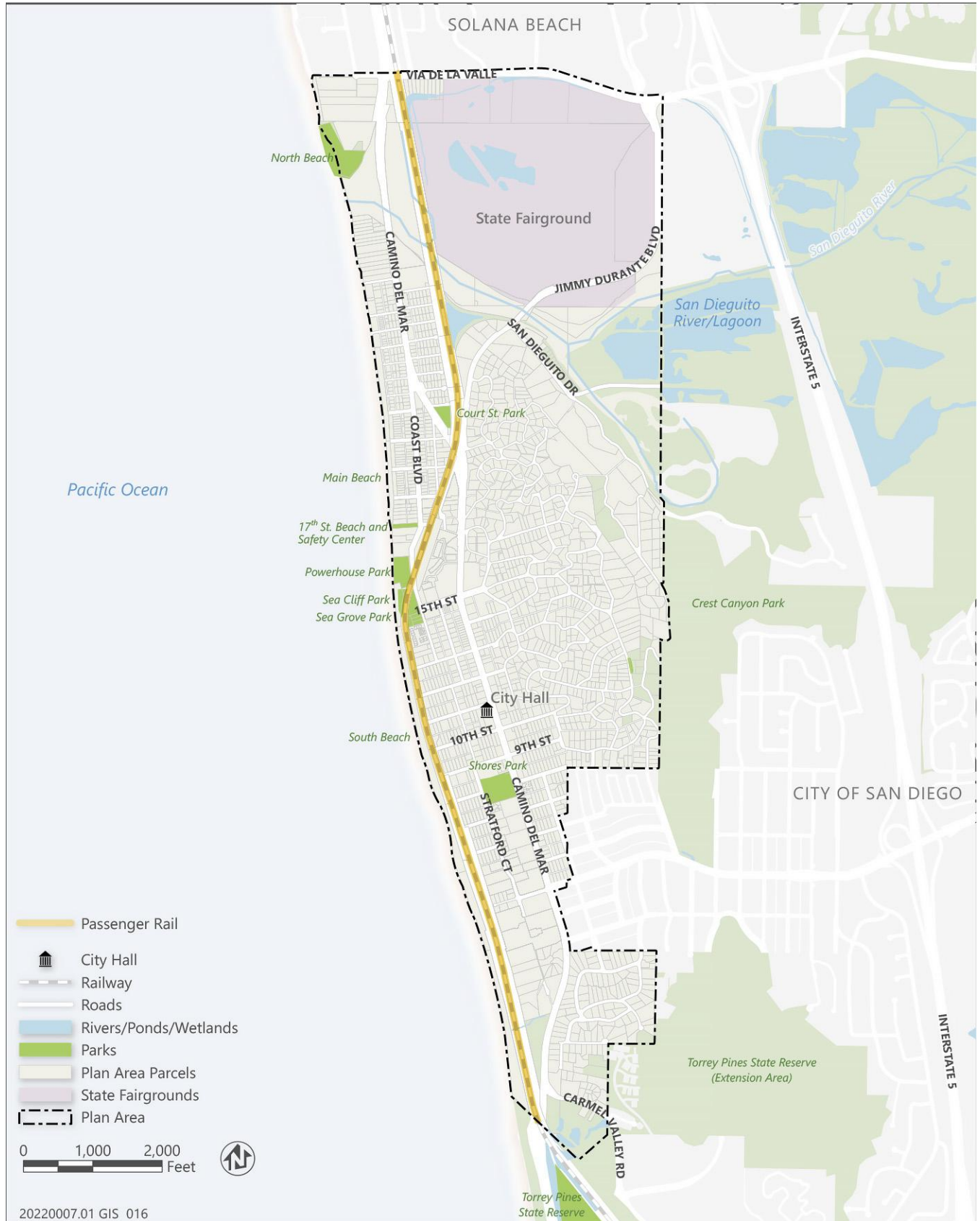
10) With regard to study of a potential Fairgrounds rail alignment, SANDAG must respect and protect the operational, economic, environmental and planning needs of the 22nd DAA and of the proposed Del Mar housing program on the Fairgrounds, and as a key stakeholder, the 22nd DAA must be proactively engaged by SANDAG throughout the process.

In the interim, SANDAG and NCTD have responded to address railroad transportation safety by implementing bluff stabilization to increase safety and service reliability through the Del Mar stretch of the LOSSAN Corridor and minimize the chances of track damage due to bluff erosion and seismic events. This was accomplished by installing supports and directing stormwater runoff away from the bluffs. SANDAG is evaluating rail realignment options to relocate the railroad infrastructure completely off the coastal bluffs in Del Mar.

During the next 20 years, nearly \$1 billion in improvements along this corridor are expected to be constructed by SANDAG. The main improvement includes the construction of double track from Orange County to Downtown San Diego, two-thirds of which have been completed. Other plans involve improvements to existing infrastructure and new construction, including bridge and track replacements, new platforms, pedestrian undercrossing, and other safety and operational enhancements. This is especially important as this could effectively double the operating capacity of the segment within the City, further increasing the potential for accidents and conflicts.

Risks pertaining to the rail lines extend beyond the degradation of the environment. The segment of rail line in Del Mar includes an at-grade crossing at Coast Blvd. Rail lines increase the risk of possibility of accidents involving pedestrians, bicycles, or vehicles, and have occurred along many areas of the rail line. The risk of train derailment while carrying passengers, or the accidental release of hazardous materials into the City and environment is also a concern. In the past 10 years, there have been 43 reported train accidents in San Diego County, 19 of which involved derailment of cars (no fatalities), and nine impacts with vehicles. Existing railroad use is a potential physical barrier to access during an emergency evacuation scenario that could limit the effectiveness of emergency response and evacuation routes in locations that require access across the rail lines. This is a scenario that is accounted for in the City's emergency response plans.

Figure 23: Railroad Segment in the City of Del Mar



Source: City of Del Mar, Ascent 2025

## 9.5 AIRPORT

The San Diego County Regional Airport Authority (created January 1, 2003) is an independent agency that plans for the region's long-term air transportation needs and airport-related plans to minimize risk of hazards associated with each airport located in the region. The City of Del Mar is not located in any airport influence areas and is therefore not subject to any requirement for adoption of Airport Land Use Compatibility Plans or airport-related land use controls on local development. The closest public use airport is McClellan-Palomar Airport, which is located approximately 13 miles north of the City, and the closest military use airport is Marine Corps Air Station Miramar, which is located approximately seven miles south of the City. The Miramar pilots follow a designated flight path called the "beach route" that sends helicopters west-northwest over Los Peñasquitos Lagoon and then north. Once helicopters clear the base, the Federal Aviation Administration directs their movements. Under special circumstances, such as a thick marine layer, helicopters may need to fly lower and closer to the coast and City of Del Mar, creating potential for noise and hazard concerns in the City.

Draft

## 9.6 GOALS, POLICIES, AND IMPLEMENTATION ACTIONS

Goal 9: Ensure reliable, comfortable, and safe transit options for Del Mar residents, employees, and visitors.	
Policy 9.1	Support relocation of railroad infrastructure away from the environmentally sensitive coastal bluffs in the City of Del Mar, which are vulnerable to bluff erosion and projected sea level rise.
Policy 9.2	Continue to coordinate with SANDAG on both short-term (Bluff Stabilization) and long-term (Rail Realignment) projects to ensure safe rail travel through the San Diego region.
Policy 9.3	Through the Transportation and Parking Advisory Committee (TPAC), continue to research additional safety and enforcement measures to improve pedestrian and bicycle safety within Del Mar.  Implementation Action 9.3: Continue to pursue funding and construction of the Riverpath Trail Phase III to complete the important public trail connection to adjacent open space and trails.
Policy 9.4	Complete the Camino del Mar Bridge replacement project to ensure critical public infrastructure is climate resilient and sustainable to accommodate safe travel across the San Dieguito River for automobiles, bicycles, and pedestrians.

**Sustainability Advisory Committee  
Agenda Item 5B - Draft Safety Element and Environmental Justice Element  
January 26, 2026**

**Background/Discussion**

The City of Del Mar prepared a package of amendments to the Del Mar Community Plan to update the City's Safety Element and add a new Environmental Justice Element. These are State-mandated policy documents that are required components of the Del Mar Community Plan, which is the General Plan for the City of Del Mar. These documents demonstrate how City policies, programs, regulations, and practices adhere to the requirements of State law and exceed the minimum standards for ensuring public safety and a high quality of life for both residents and visitors. The elements specify high-level goals, policies, and implementing actions the City will pursue to satisfy the requirements of State laws and implement the community's vision.

***Safety Element***

The Safety Element is being updated to meet State law. The Safety Element was last updated in 2019 to reflect adoption of the Del Mar Sea Level Rise Adaptation Plan. Current State law requires the Safety Element address topics such as greenhouse gas reduction, wildland and urban fire hazards, geological and seismic hazards, and flooding and coastal hazards.

The draft Safety Element has been reviewed and approved by various State agencies including CAL FIRE, the California Board of Forestry (BOF), and the California Geological Survey. At the BOF Resource Protection Committee hearing on November 3, 2025, the BOF identified the City of Del Mar's proposed Safety Element as a statewide example for other jurisdictions to model. The November 3, 2025 Board of Forestry hearing can be viewed online at:

<https://calfire.app.box.com/s/utf5hwgqq2kk2mjufgdpxhaxce36cek9>

***Environmental Justice Element***

The Environmental Justice Element was prepared to fulfil one of the City's Housing Element programs. The proposed Environmental Justice Element identifies the City commitment to maintaining a healthy, inclusive, and accessible community for all residents and visitors. The Environmental Justice Element establishes goals, policies, and implementation actions to increase the quality of life in Del Mar by addressing topics to minimize pollution exposure, promote safe and healthy homes, and improve accessibility of public facilities, amenities, and resources.

The draft Safety and Environmental Justice Elements have been available for public review on the City's website since December 11, 2025. Public notices, including an article in the Del Mar Weekly on December 12, 2025; announcement in City Manager's Report on December 15, 2025; posting of the public notice at City Hall on December 23, 2025; and published notice in the Coast News on January 2, 2025, were provided to inform the public of availability of the draft elements.

***City Committee/Commission Review***

The Sustainability Advisory Committee, in its advisory capacity, is asked to review the proposed amendments to the Community Plan and provide input. On January 13, 2026, the Planning Commission voted unanimously to recommend City Council approval of the Safety

## **Attachment B**

Element. On February 10, 2026, the Environmental Justice Element will be presented to the Planning Commission for consideration and recommendation. By April 2026, the Safety and Environmental Justice Elements will be presented to the City Council for adoption.

Additional information about the draft Safety and Environmental Justice Elements, including the draft documents, is available on the City's website at:

<https://www.delmar.ca.us/929/Safety-and-Environmental-Justice-Element>